

Lower Thames Crossing

6.2 Environmental Statement Figures

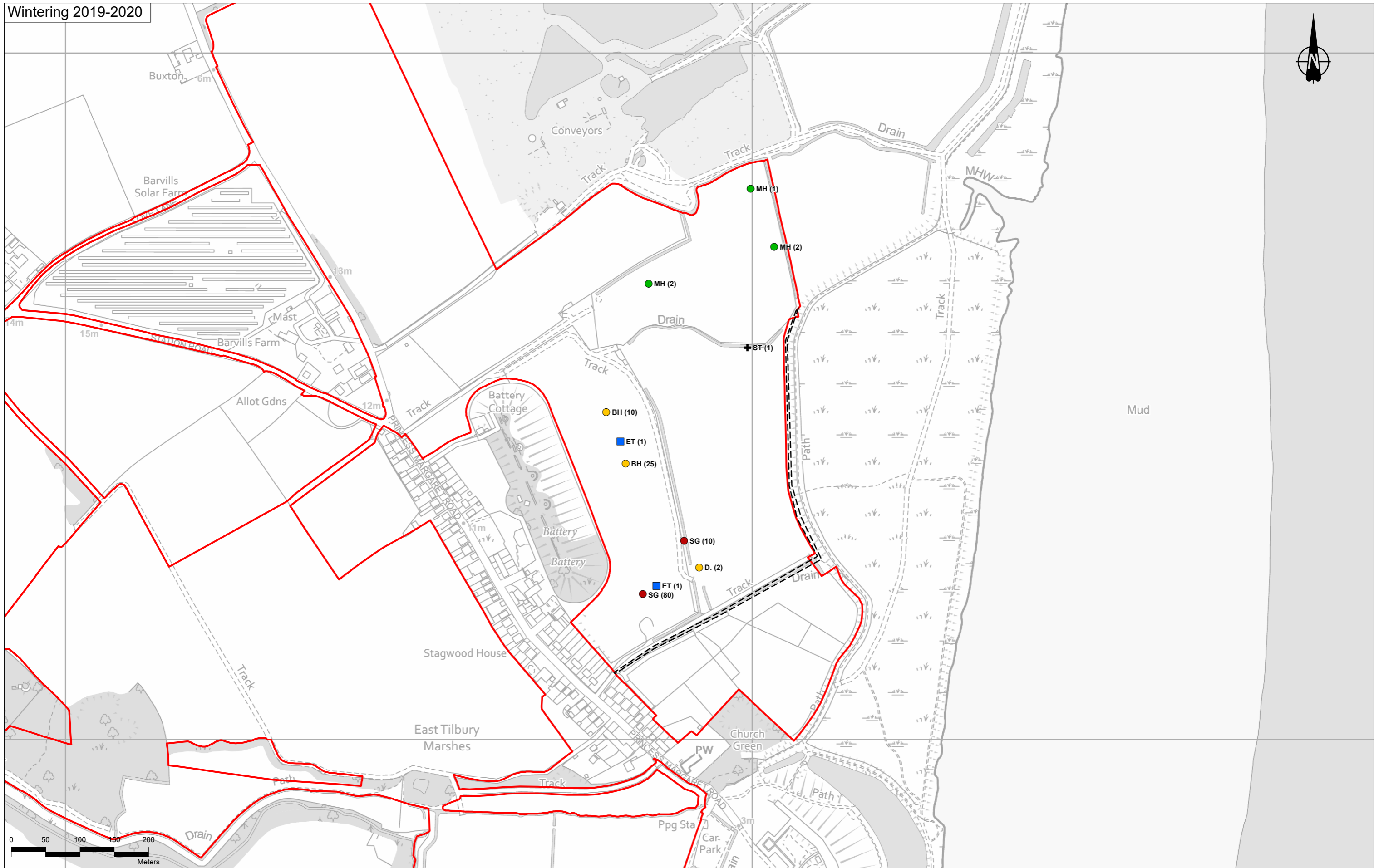
Figure 8.13 - Functionally Linked Land Transects - Wintering

APFP Regulation 5(2)(a)
Infrastructure Planning
(Applications: Prescribed Forms and Procedure)
Regulations 2009
Volume 6

DATE: October 2022

Planning Inspectorate Scheme Ref: TR010032
Application Document Ref: TR010032/APP/6.2

VERSION: 1.0



Contains Ordnance Survey data. © Crown copyright and database rights 2022. Ordnance Survey 100030649

Rev	Status	Rev. Date	Purpose of revision	Drawn	Chkd	Apprv'd
P02	S8	22/08/2022	DCO Application	CD	SM	BF

Legend

- Order Limits (Red line)
- Transect route (Dashed line)
- Protection Level:
 - Red (Red circle)
 - Amber (Yellow circle)
 - Blue (Blue circle)
- SPA qualifying species (Star symbol)
- SPA species:
 - Green (Green circle)
 - Schedule 1 (Purple circle)
 - Non-classified (Black cross)
 - SPA QF sp. (Blue double arrow)
- SPA sp.:
 - Green (Green line)
 - Schedule 1 (Purple line)
 - Non-classified (Black line)
 - Red (Red line)
 - Amber (Yellow line)

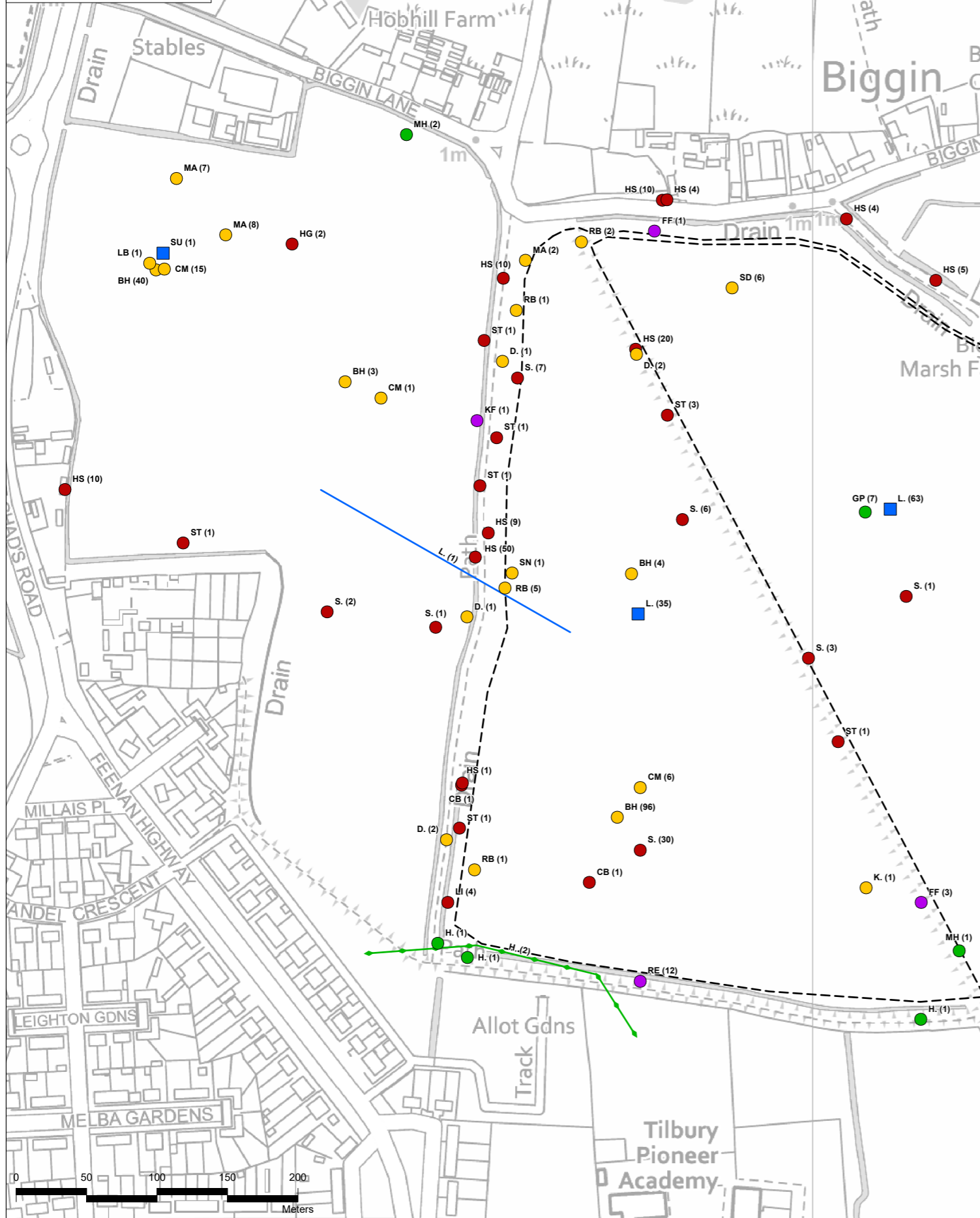


Client: **national highways**

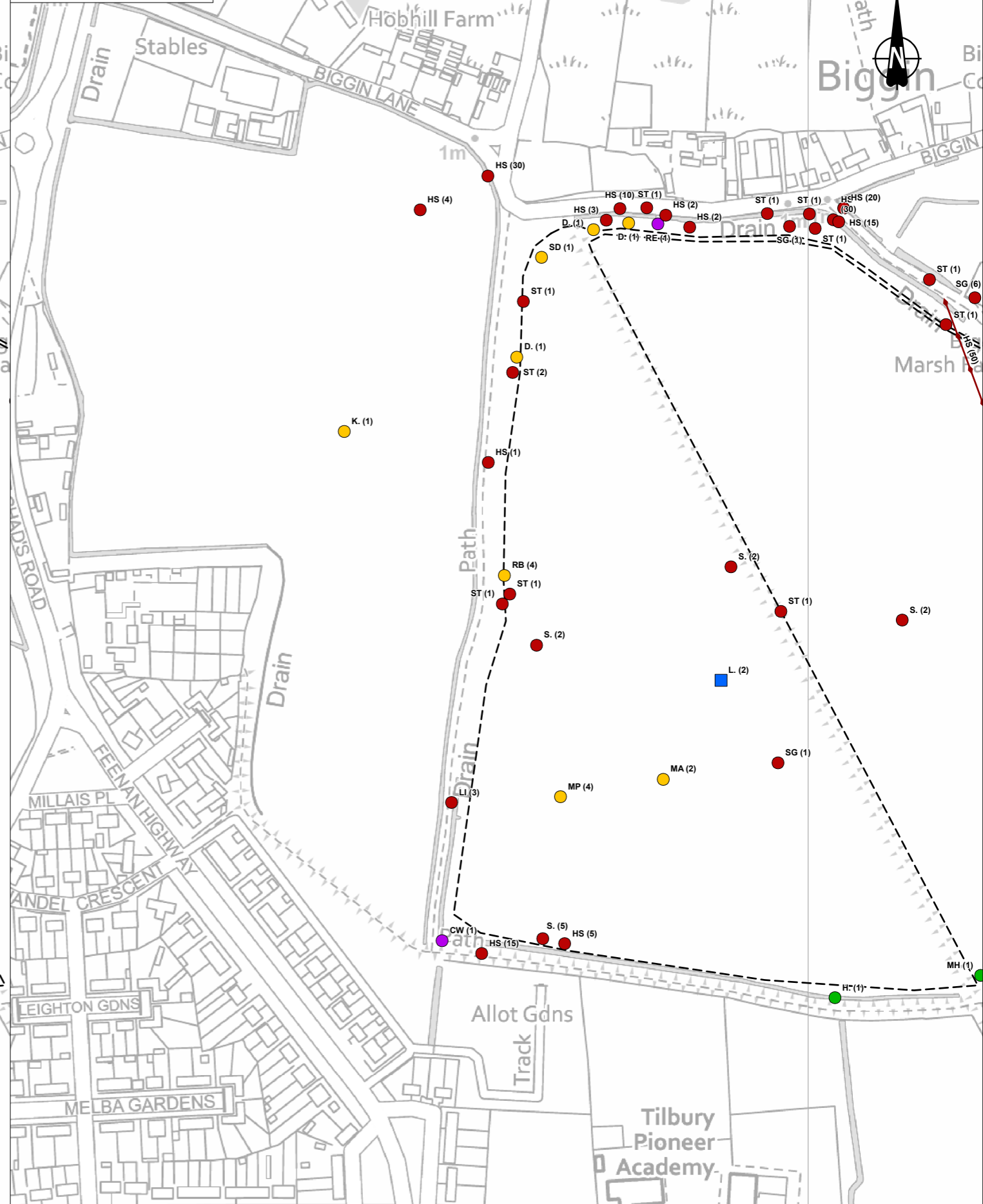
Project: **LOWER THAMES CROSSING**

Status	DCO APPLICATION	Original Size	A3	Revision	P02
Application Document Number	TR010032/APP/6.2	Scale	1:5,000		
Drawing Title	Figure 8.13 - Functionally Linked Land Transects - Wintering - East Tilbury Battery Page 1 of 29				
Drawing Number	HE540039-CJV-EBD-SZP_EGNE00000000-DR-LE-50052				

Wintering 2017-2018



Wintering 2018-2019

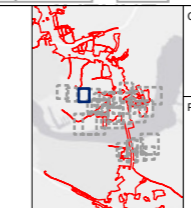


Contains Ordnance Survey data. © Crown copyright and database rights 2022. Ordnance Survey 100030649

Rev	Status	Rev. Date	Purpose of revision	Drawn	Chkd	Apprv'd
P02	S8	22/08/2022	DCO Application	CD	SM	BF

Legend

- Order Limits (Red dashed line)
- Transect route (Dashed line)
- SPA species (Blue square)
- Schedule 1 (Purple circle)
- Red (Red circle)
- Amber (Yellow circle)
- Green (Green circle)
- Non-classified (Black cross)
- SPA QF sp. (Blue double-headed arrow)
- SPA sp. (Blue line)
- Schedule 1 (Purple line)
- Red (Red line)
- Amber (Yellow line)
- Green (Green line)
- Non-classified (Black line)



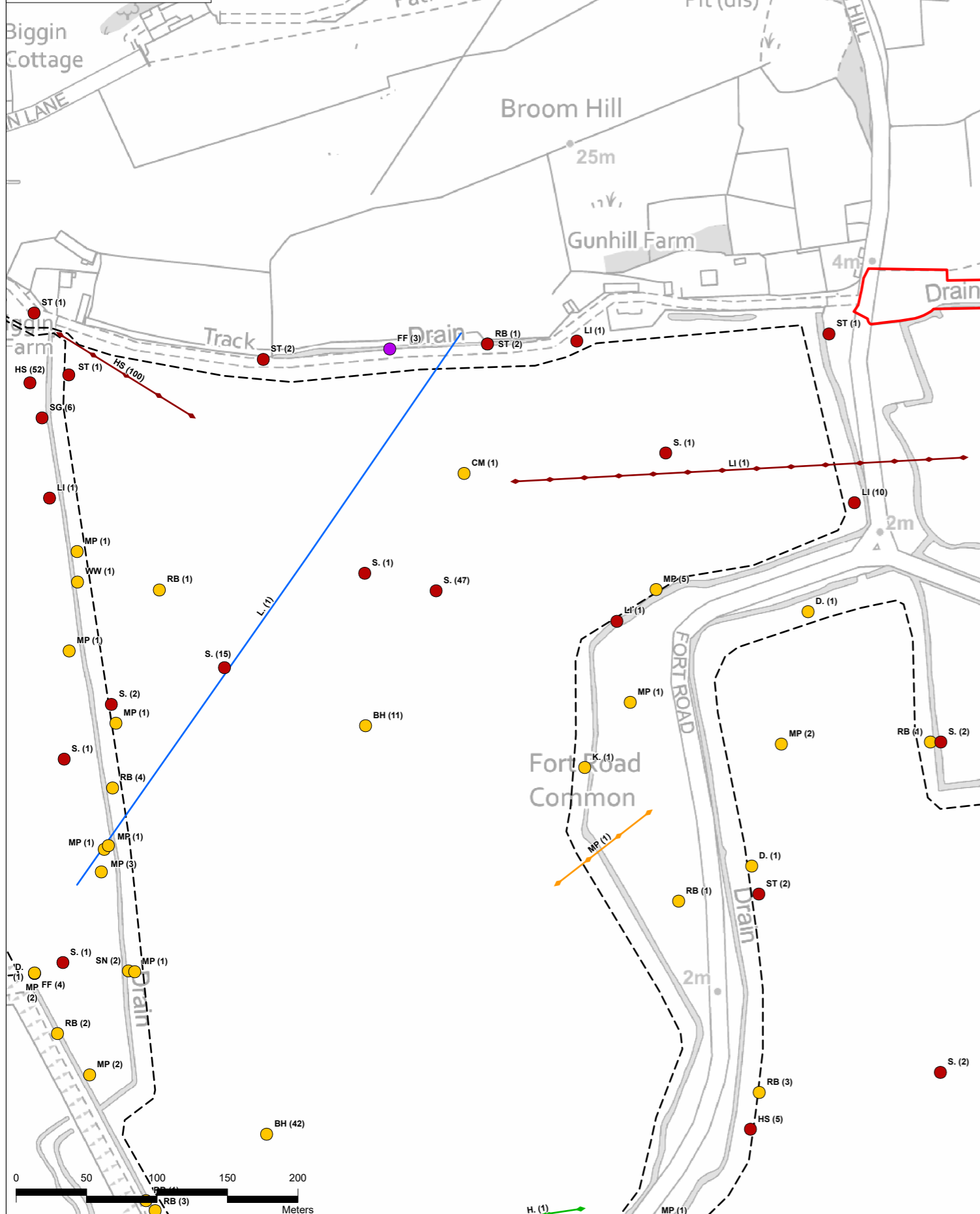
Client: **national highways**

Project: **LOWER THAMES CROSSING**

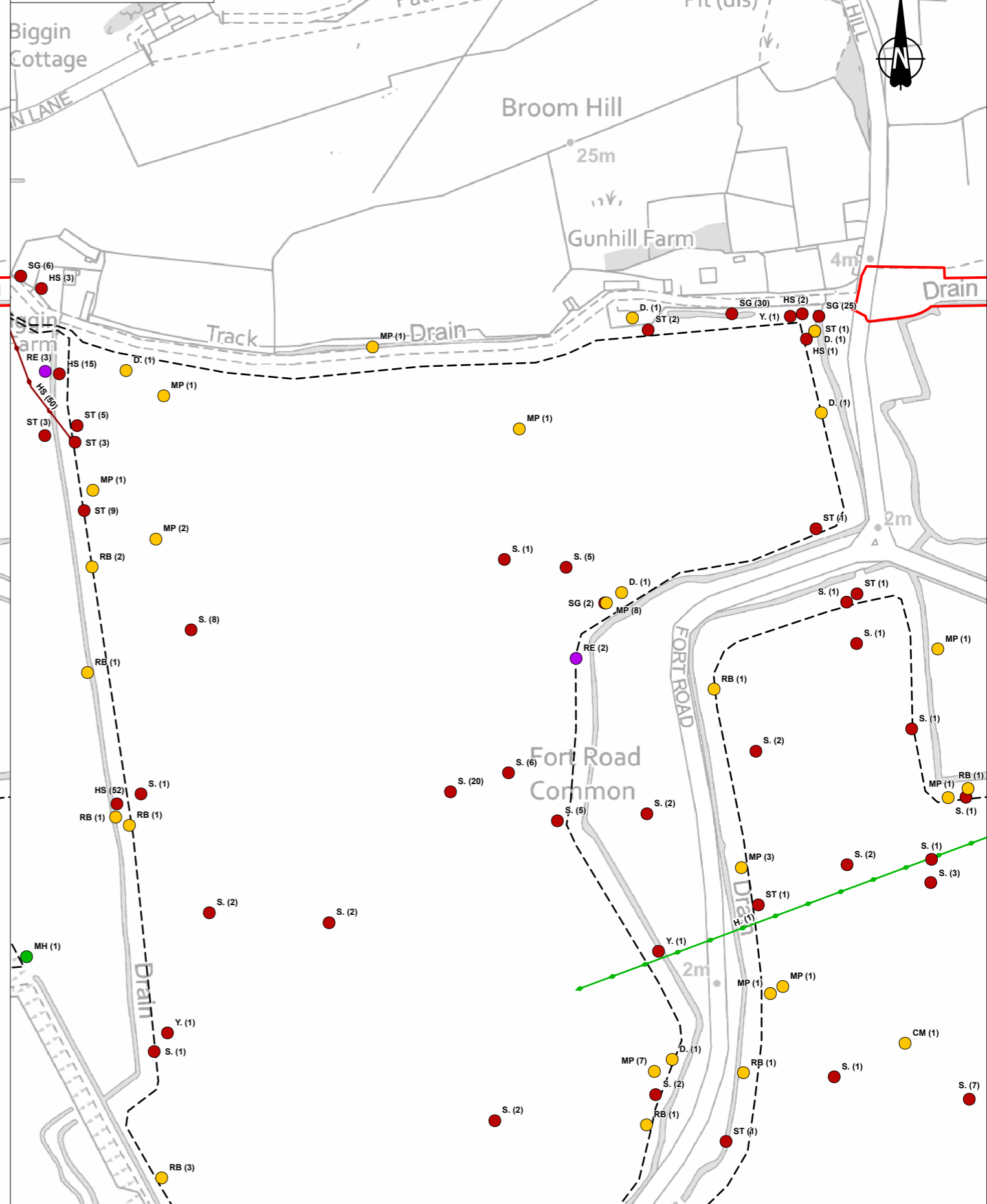
Status	DCO APPLICATION	Original Size	A3	Revision	P02
Application Document Number	TR010032/APP/6.2	Scale	1:3,500		
Drawing Title	Figure 8.13 Functionally linked land transect - Wintering - Biggin Farm				
	Page 2 of 29				
Drawing Number	HE540039-CJV-EBD-SZP_EGNE00000000-DR-LE-50052				

Z:\Environment\Environmental Statement\08_Terrestrial Biodiversity\HE540039-CJV-EBD-SZP_EGNE00000000-DR-LE-50052 - 8_13 Ornithology Functionally Linked Land Transects - Wintering.aprx

Wintering 2017-2018



Wintering 2018-2019



Contains Ordnance Survey data. © Crown copyright and database rights 2022. Ordnance Survey 100030649

P02	S8	22/08/2022	DCO Application	CD	SM	BF
Rev	Status	Rev. Date	Purpose of revision	Drawn	Chkd	Apprvd

Legend

Order Limits	SPA species	Green	SPA sp.	Green
Transect route	Schedule 1	Non-classified	Schedule 1	Non-classified
Protection Level	Red	Protection Level	Red	
SPA qualifying species	Amber	SPA QF sp.	Amber	



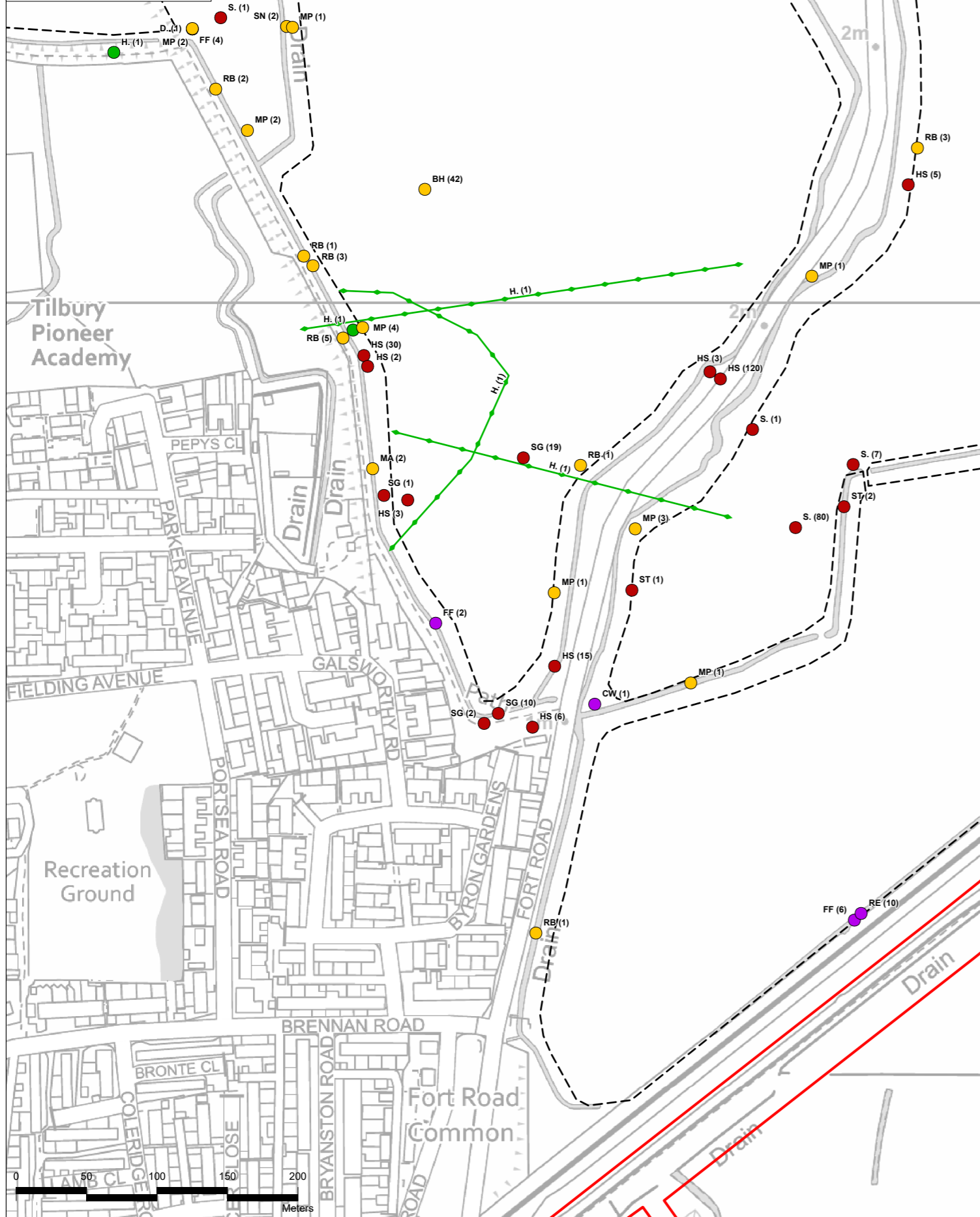
Client:

Project: **LOWER THAMES CROSSING**

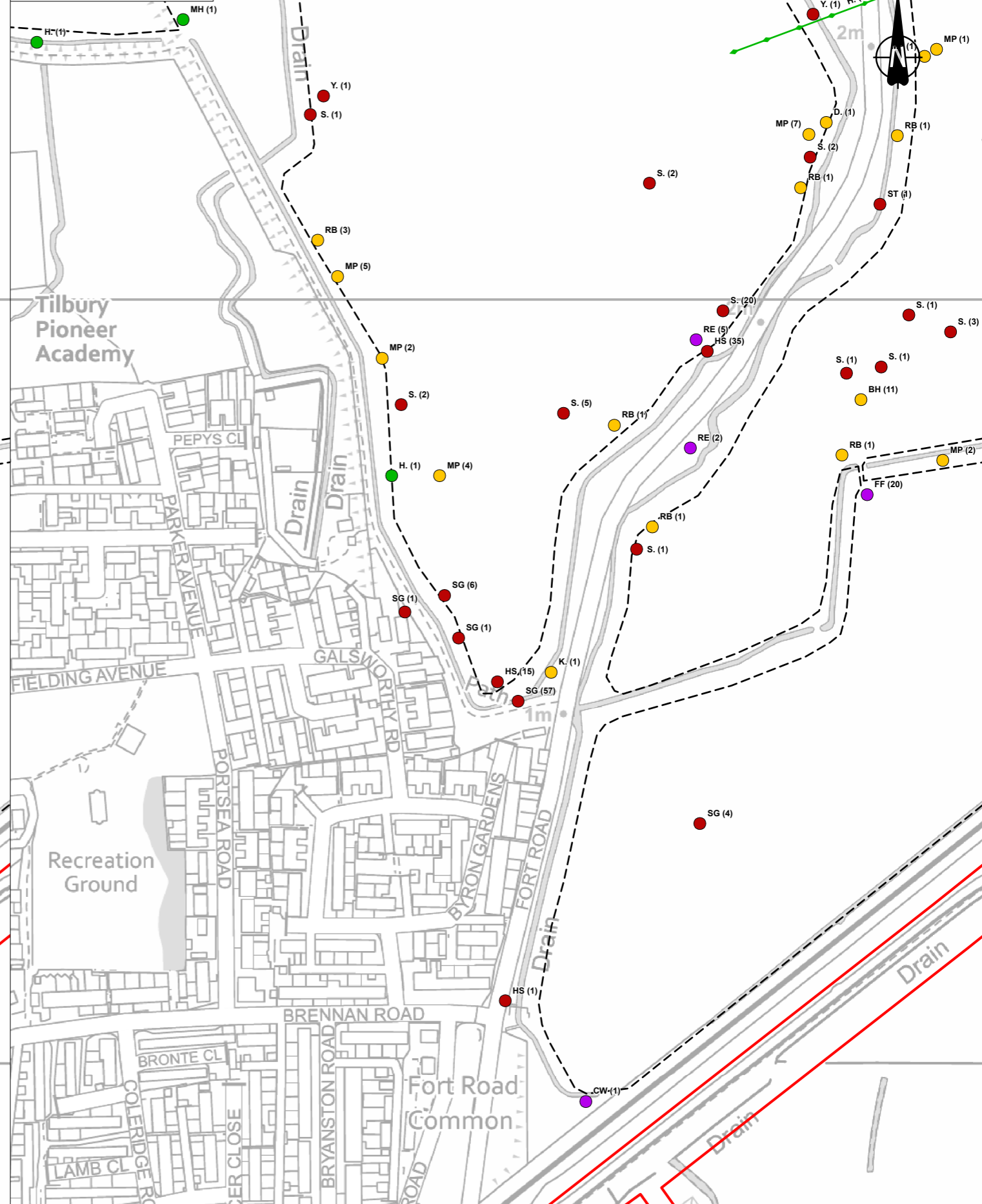
Status	DCO APPLICATION	Original Size	A3	Revision	P02
Application Document Number	TR010032/APP/6.2	Scale	1:3,500		
Drawing Title	Figure 8.13 Functionally linked land transect - Wintering - Biggin Farm				
	Page 3 of 29				
Drawing Number	HE540039-CJV-EBD-SZP_EGNE00000000-DR-LE-50052				

Z:\Environment\Environmental Statement\08_Terrestrial Biodiversity\HE540039-CJV-EBD-SZP_EGNE00000000-DR-LE-50052 - 8_13 Ornithology Functionally Linked Land Transects - Wintering.aprx

Wintering 2017-2018



Wintering 2018-2019



- Legend**
- Order Limits
 - Transect route
 - ★ SPA qualifying species
 - SPA species
 - Schedule 1
 - Red
 - Amber
 - Green
 - + Non-classified
 - ◆ SPA QF sp.
 - SPA sp.
 - Schedule 1
 - Red
 - Amber
 - Green
 - Non-classified

P02	S8	22/08/2022	DCO Application	CD	SM	BF
Rev	Status	Rev. Date	Purpose of revision	Drawn	Chkd	Apprvd

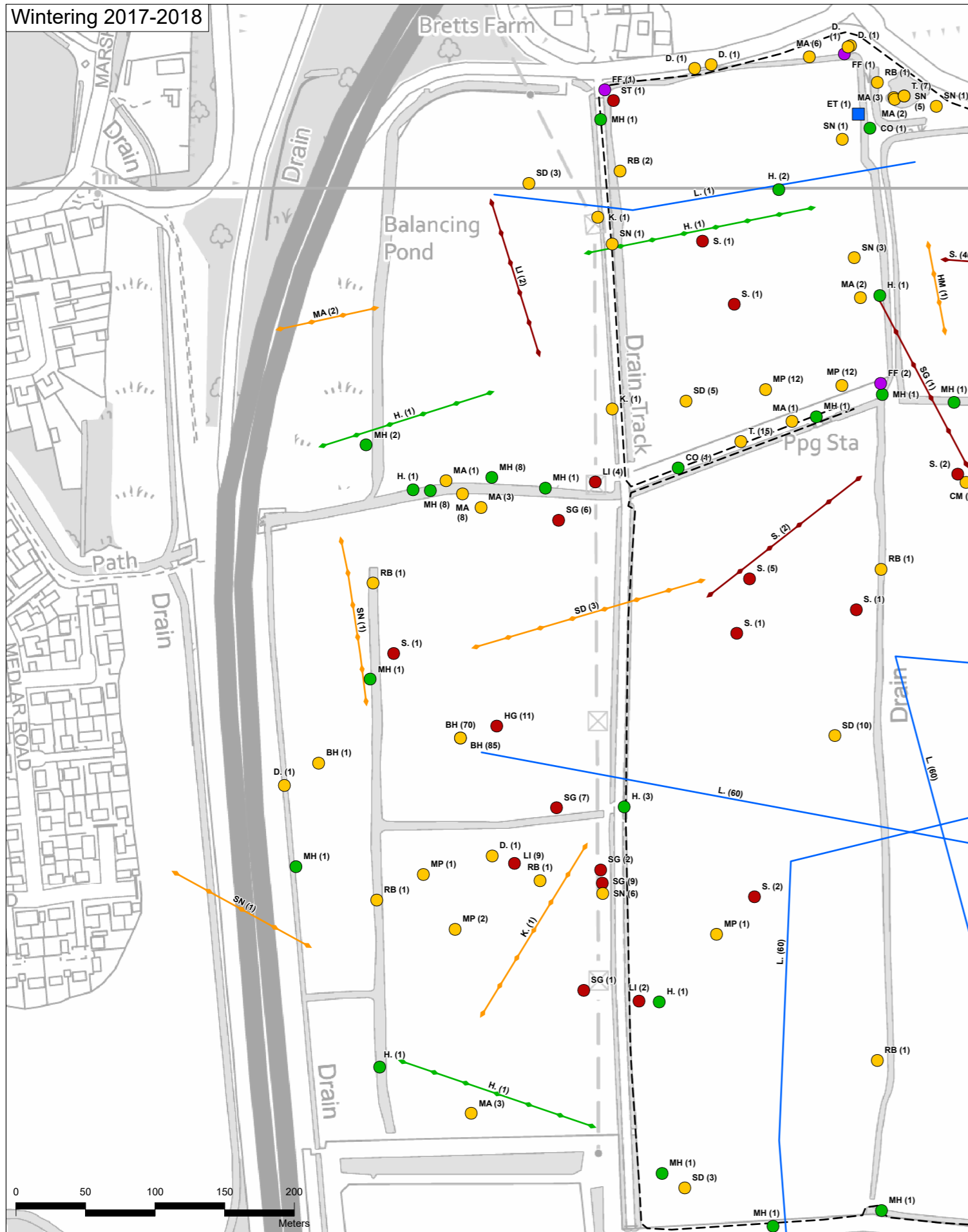


Client
national highways

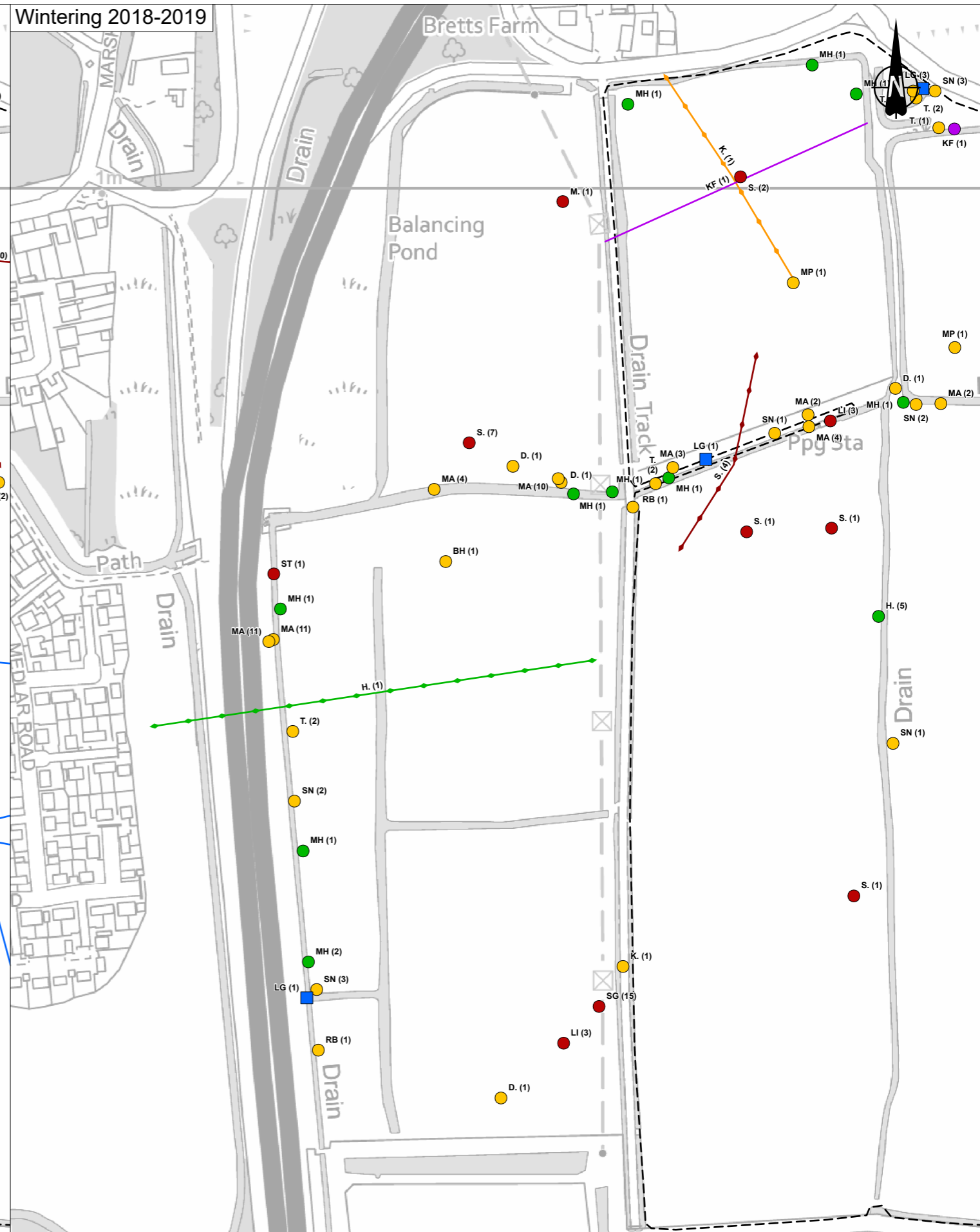
Project
LOWER THAMES CROSSING

Status	DCO APPLICATION	Original Size	A3	Revision	P02
Application Document Number	TR010032/APP/6.2	Scale	1:3,500		
Drawing Title	Figure 8.13 Functionally linked land transect - Wintering - Biggin Farm Page 4 of 29				
Drawing Number	HE540039-CJV-EBD-SZP_EGNE0000000-DR-LE-50052				

Wintering 2017-2018



Wintering 2018-2019



Contains Ordnance Survey data. © Crown copyright and database rights 2022. Ordnance Survey 100030649

Rev	Status	Rev. Date	Purpose of revision	Drawn	Chkd	Apprv'd
P02	S8	22/08/2022	DCO Application	CD	SM	BF

Legend

- Order Limits
- Transect route
- Protection Level
- SPA qualifying species
- SPA species
- Schedule 1
- Non-classified
- Red
- Amber
- Green
- Non-classified
- Red
- Amber
- SPA QF sp.
- SPA sp.
- Schedule 1
- Non-classified
- Red
- Amber
- Green

Client: national highways

Project: LOWER THAMES CROSSING

Status: DCO APPLICATION

Application Document Number: TR010032/APP/6.2

Drawing Title: Figure 8.13 Functionally linked land transect - Wintering - Brett's Farm

Page 5 of 29

Drawing Number: HE540039-CJV-EBD-SZP_EGNE0000000-DR-LE-50052

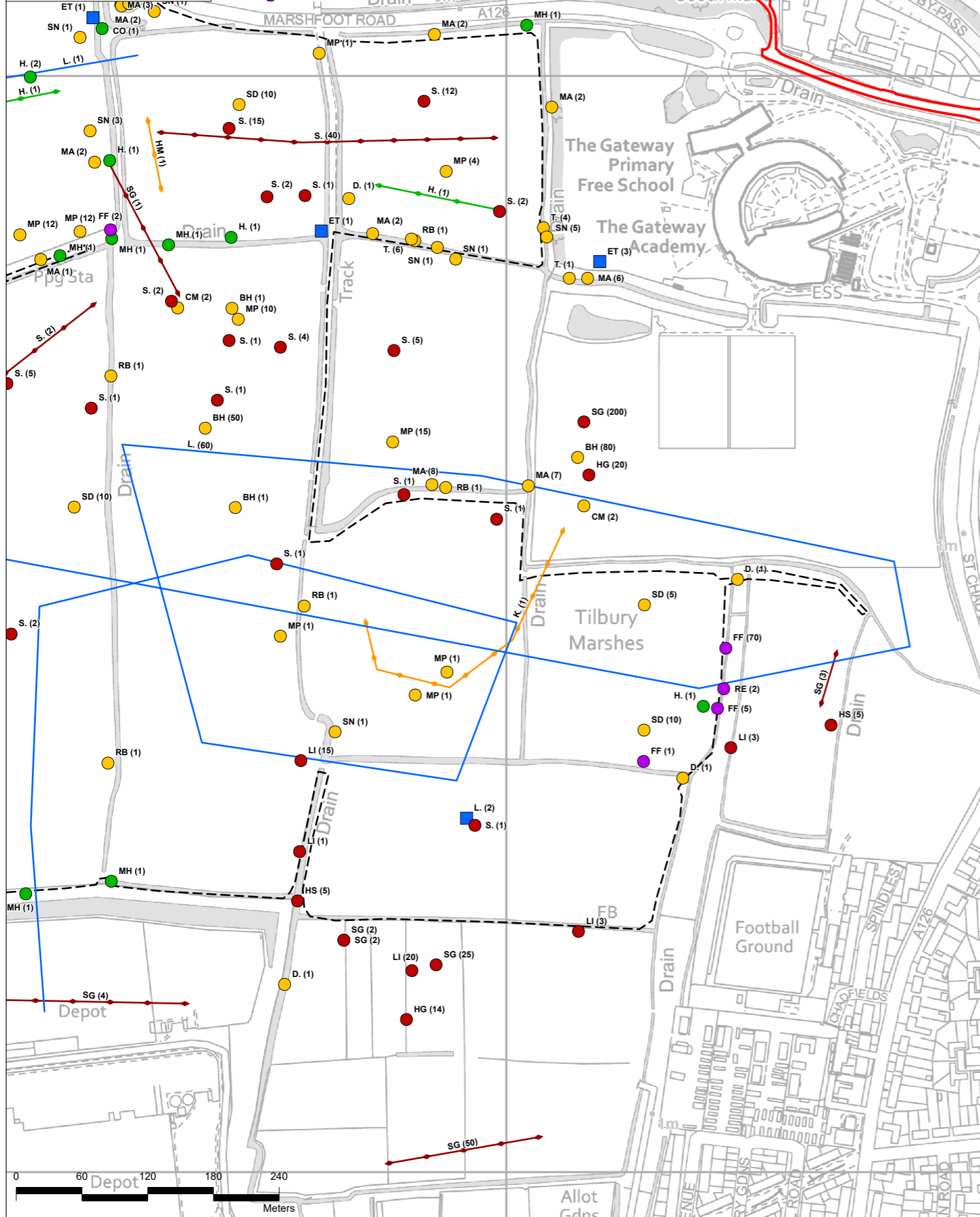
Original Size: A3

Revision: P02

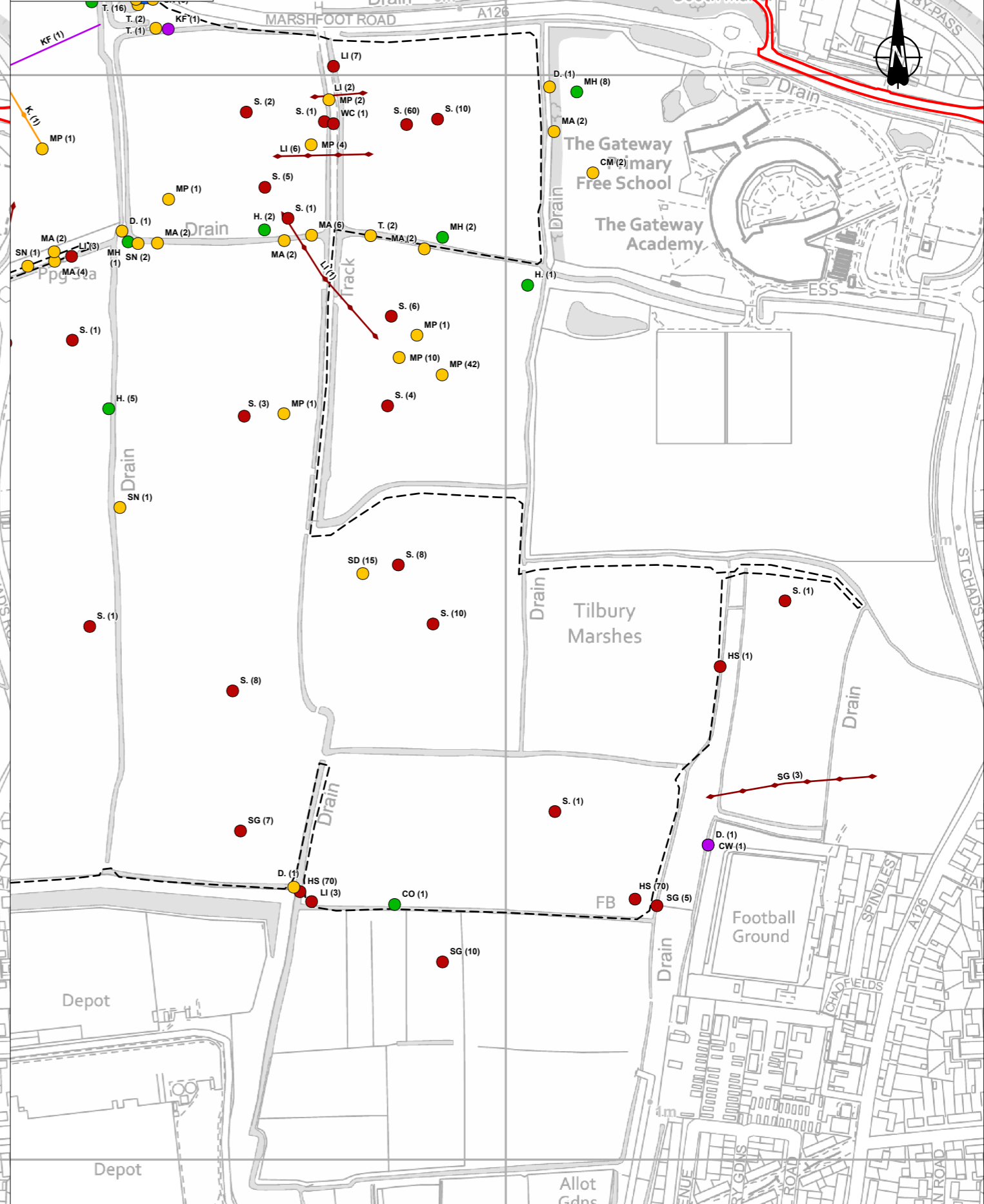
Scale: 1:3,500

Z:\Environment\Environmental Statement\08_Terrestrial Biodiversity\HE540039-CJV-EBD-SZP_EGNE0000000-DR-LE-50052 - 8_13 Ornithology Functionally Linked Land Transsects - Wintering.aprx

Wintering 2017-2018



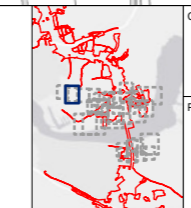
Wintering 2018-2019



Contains Ordnance Survey data. © Crown copyright and database rights 2022. Ordnance Survey 100030649						
P02	S8	22/08/2022	DCO Application	CD	SM	BF
Rev	Status	Rev. Date	Purpose of revision	Drawn	Chkd	Apprvd

Legend

- Order Limits
- Transect route
- ★ SPA qualifying species
- SPA species
- Schedule 1
- Red
- Amber
- Green
- + Non-classified
- ↔ SPA QF sp.
- SPA sp.
- Schedule 1
- Red
- Amber
- Green
- Non-classified



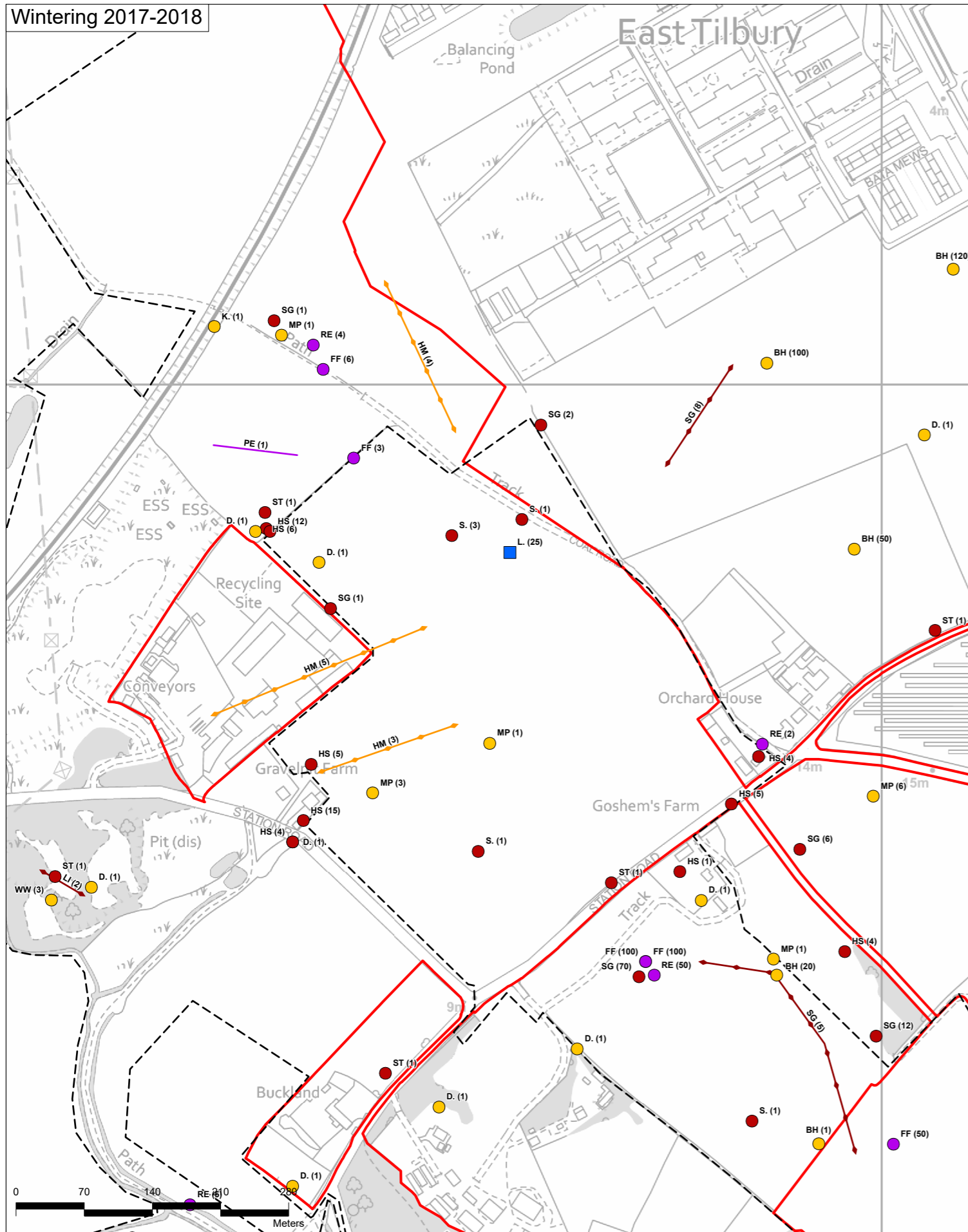
Client
national highways

Project
LOWER THAMES CROSSING

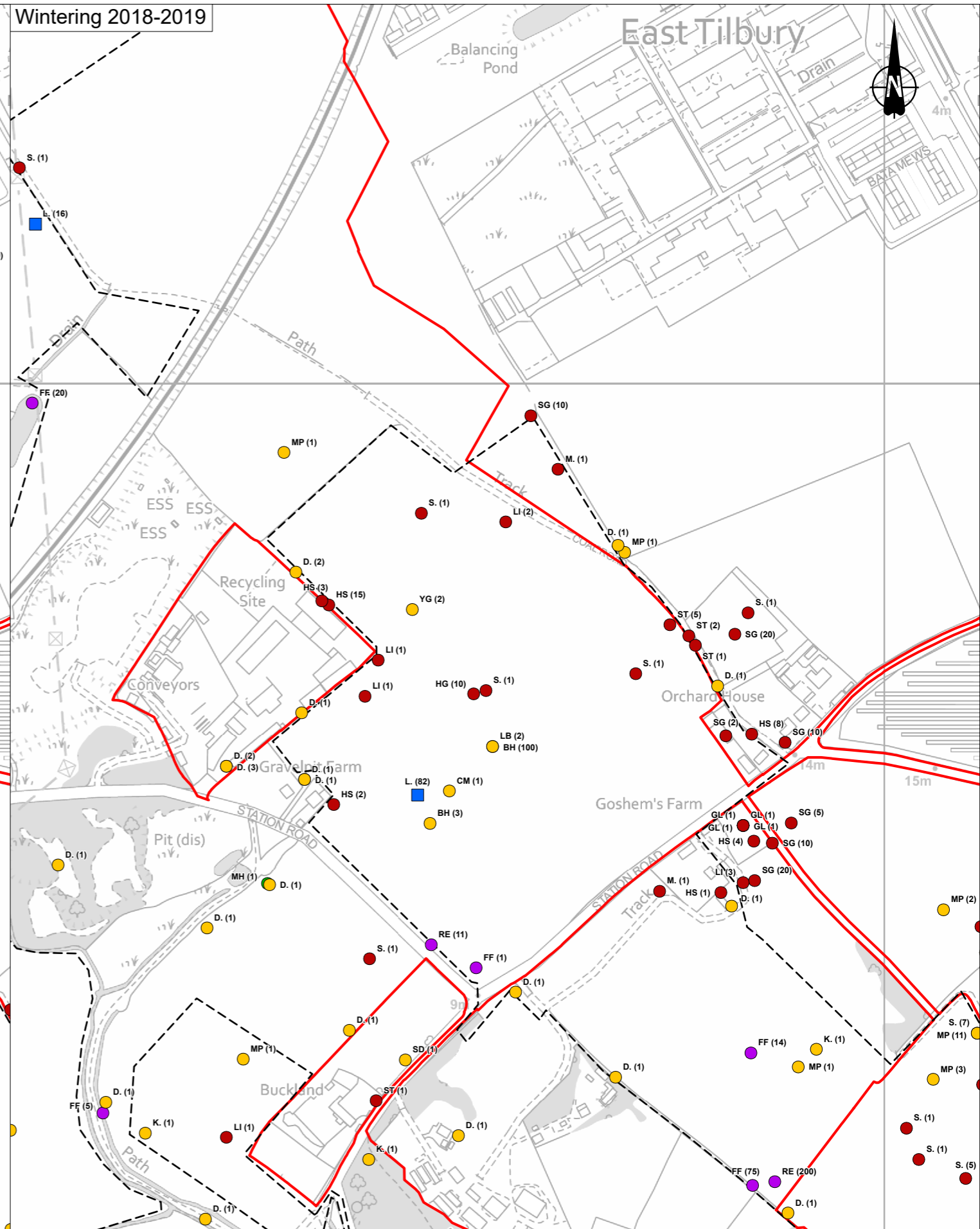
Status	DCO APPLICATION	Original Size	A3	Revision	P02
Application Document Number	TR010032/APP/6.2	Scale	1:4,500		
Drawing Title	Figure 8.13 Functionally linked land transect - Wintering - Brett's Farm Page 6 of 29				
Drawing Number	HE540039-CJV-EBD-SZP_EGNE00000000-DR-LE-50052				

Z:\Environment\Environmental Statement\08_Terrestrial Biodiversity\HE540039-CJV-EBD-SZP_EGNE00000000-DR-LE-50052 - 8_13 Ornithology Functionally Linked Land Transsects - Wintering.aprx

Wintering 2017-2018



Wintering 2018-2019



P02	S8	22/08/2022	DCO Application	CD	SM	BF
Rev	Status	Rev. Date	Purpose of revision	Drawn	Chkd	Apprvd

Legend

- Order Limits (Red outline)
- Transect route (Dashed line)
- Protection Level (Star icon)
- SPA qualifying species (Blue star)
- SPA species (Blue square)
- Schedule 1 (Purple circle)
- Red (Red circle)
- Amber (Yellow circle)
- Green (Green circle)
- Non-classified (Black circle)
- SPA QF sp. (Blue double arrow)
- SPA sp. (Blue line)
- Schedule 1 (Purple line)
- Red (Red line)
- Amber (Yellow line)
- Green (Green line)
- Non-classified (Black line)



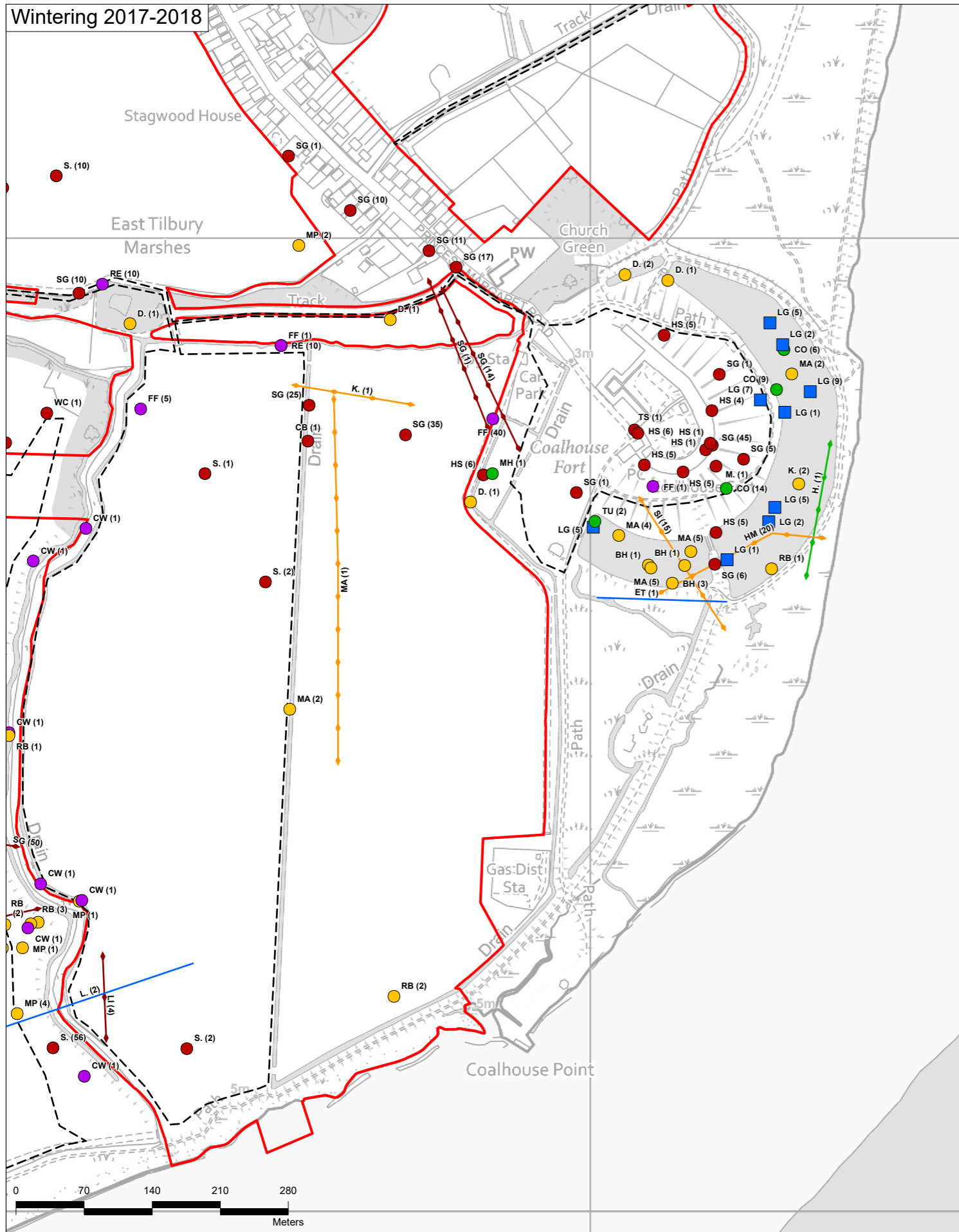
Client: **national highways**

Project: **LOWER THAMES CROSSING**

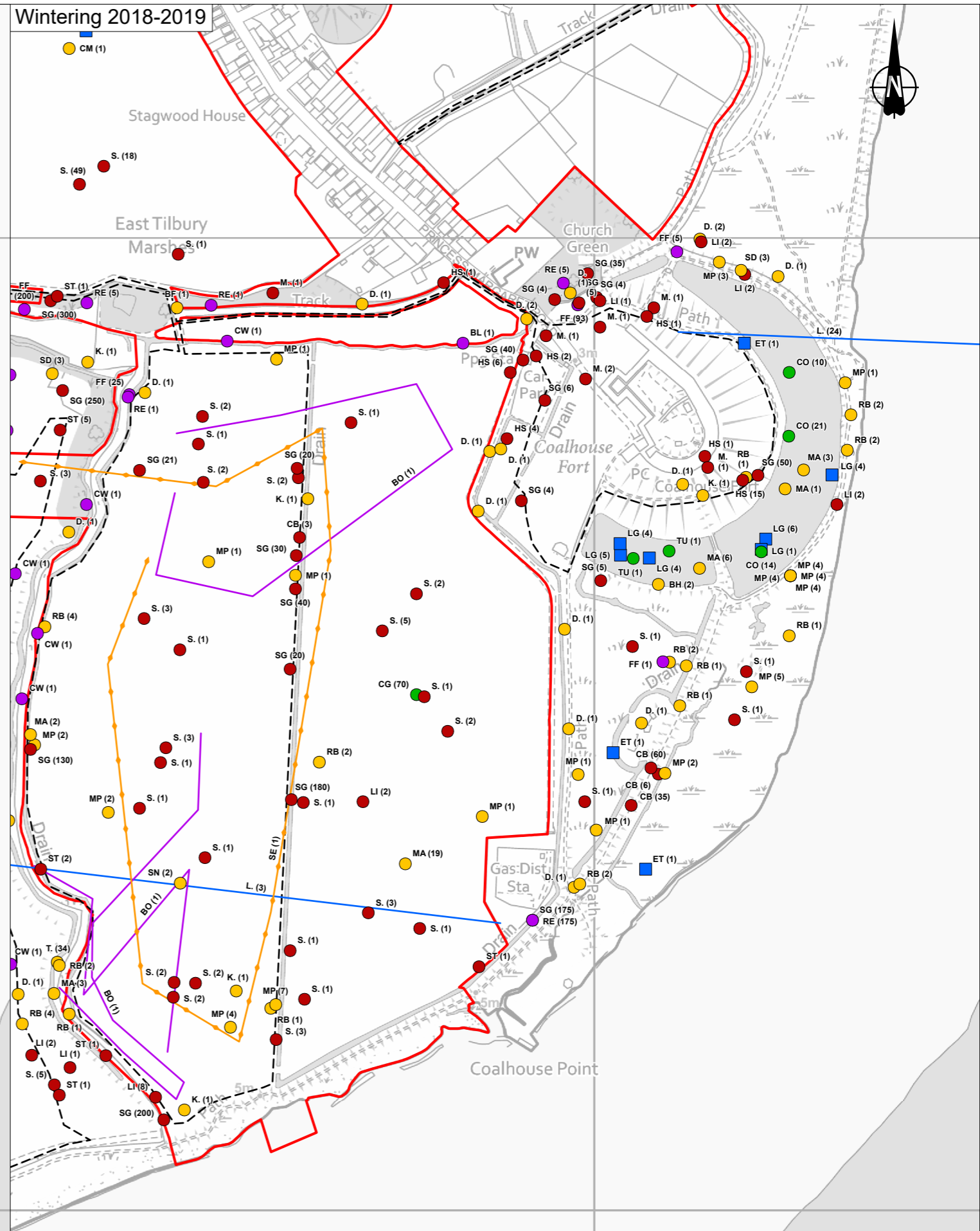
Status	DCO APPLICATION	Original Size	A3	Revision	P02
Application Document Number	TR010032/APP/6.2	Scale	1:5,000		
Drawing Title	Figure 8.13 Functionally Linked Land Transects - Wintering - Coalhouse Fort North				
Drawing Number	HE540039-CJV-EBD-SZP_EGNE00000000-DR-LE-50052				

Z:\Environment\Environmental Statement\08_Terrestrial Biodiversity\HE540039-CJV-EBD-SZP_EGNE00000000-DR-LE-50052 - 8_13 Ornithology Functionally Linked Land Transects - Wintering.aprx

Wintering 2017-2018



Wintering 2018-2019



Contains Ordnance Survey data. © Crown copyright and database rights 2022. Ordnance Survey 100030649

P02	S8	22/08/2022	DCO Application	CD	SM	BF
Rev	Status	Rev. Date	Purpose of revision	Drawn	Checked	Approved

Legend

- Order Limits (Red outline)
- Transect route (Dashed line)
- Protection Level:
 - Red (Red dot)
 - Amber (Yellow dot)
 - Green (Green dot)
 - Non-classified (Black dot)
- SPA qualifying species (Blue star)
- SPA species:
 - Schedule 1 (Purple dot)
 - Non-classified (Black dot)
- SPA QF sp. (Blue double arrow)
- SPA sp. (Blue line)
- Schedule 1 (Purple line)
- Non-classified (Black line)
- Green (Green line)
- Amber (Yellow line)



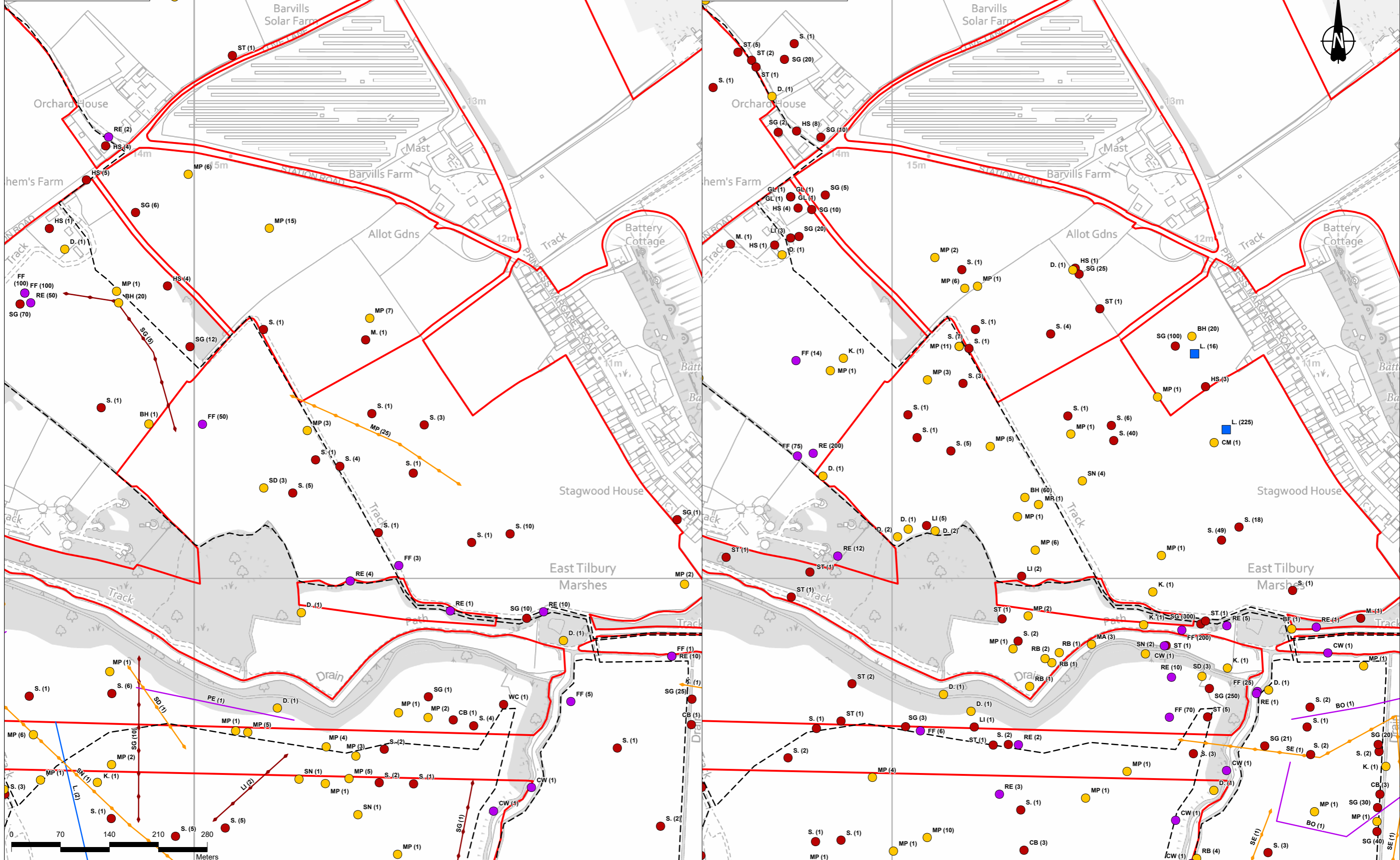
Client: **national highways**

Project: **LOWER THAMES CROSSING**

Status	DCO APPLICATION	Original Size	A3	Revision	P02
Application Document Number	TR010032/APP/6.2	Scale	1:5,000		
Drawing Title	Figure 8.13 Functionally Linked Land Transects - Wintering - Coalhouse Fort South Page 8 of 29				
Drawing Number	HE540039-CJV-EBD-SZP_EGNE0000000-DR-LE-50052				

Wintering 2017-2018

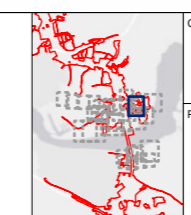
Wintering 2018-2019



P02	S8	22/08/2022	DCO Application	CD	SM	BF
Rev	Status	Rev. Date	Purpose of revision	Drawn	Chkd	Apprvd

Legend

- Order Limits (Red line)
- Transect route (Dashed line)
- Protection Level:
 - Red (Red dot)
 - Amber (Yellow dot)
 - Green (Green dot)
 - Non-classified (Black dot)
- SPA qualifying species (Blue star)
- SPA species:
 - Schedule 1 (Purple dot)
 - Non-classified (Black dot)
 - SPA QF sp. (Blue double arrow)
- Other symbols:
 - Green (Green dot)
 - Schedule 1 (Purple line)
 - Red (Red line)
 - Amber (Yellow line)
 - Non-classified (Black line)



Client: **national highways**

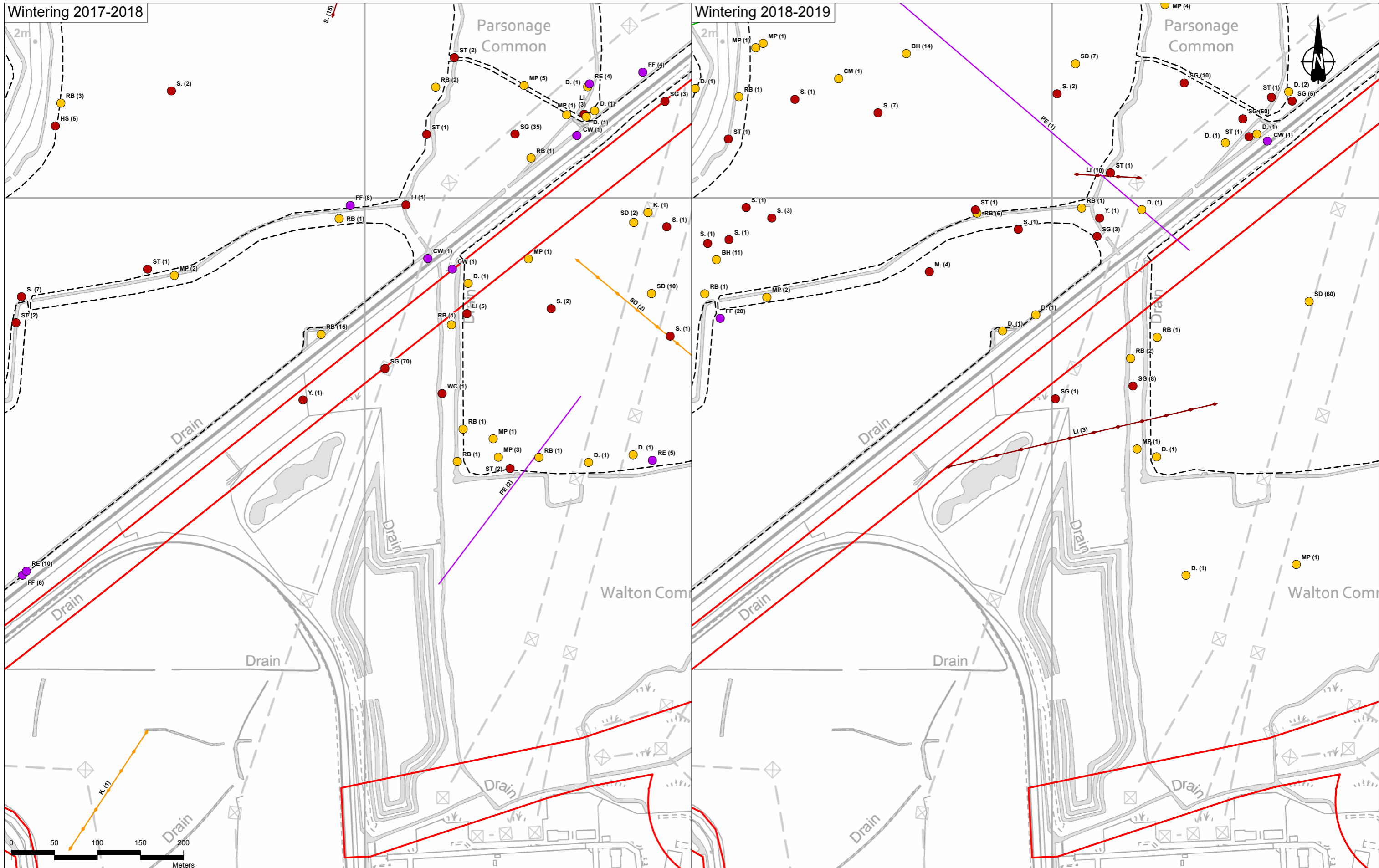
Project: **LOWER THAMES CROSSING**

Status	DCO APPLICATION	Original Size	A3	Revision	P02
Application Document Number	TR010032/APP/6.2	Scale	1:5,000		
Drawing Title	Figure 8.13 Functionally Linked Land Transects - Wintering - Coalhouse Fort Page 9 of 29				
Drawing Number	HE540039-CJV-EBD-SZP_EGNE0000000-DR-LE-50052				

Z:\Environment\Environmental Statement\08_Terrestrial Biodiversity\HE540039-CJV-EBD-SZP_EGNE0000000-DR-LE-50052 - 8_13 Ornithology Functionally Linked Land Transects - Wintering.aprx

Wintering 2017-2018

Wintering 2018-2019



Contains Ordnance Survey data. © Crown copyright and database rights 2022. Ordnance Survey 100030649

P02	S8	22/08/2022	DCO Application	CD	SM	BF
Rev	Status	Rev. Date	Purpose of revision	Drawn	Chkd	Apprvd

Legend

Order Limits	SPA species	Green	SPA sp.	Green
Transect route	Schedule 1	Non-classified	Schedule 1	Non-classified
SPA qualifying species	Red	SPA QF sp.	Red	
	Amber		Amber	



Client: national highways

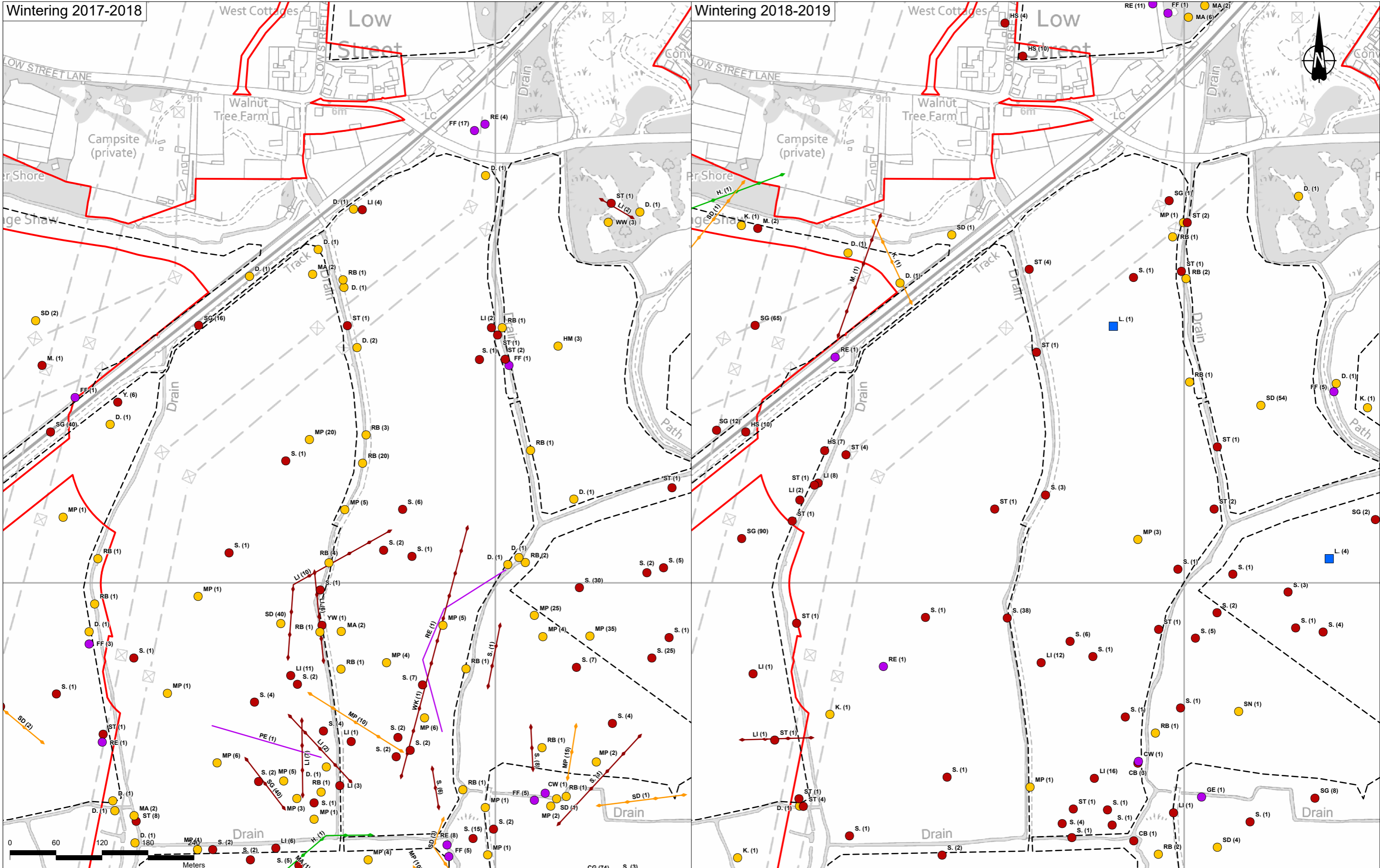
Project: LOWER THAMES CROSSING

Status	DCO APPLICATION	Original Size	A3	Revision	P02
Application Document Number	TR010032/APP/6.2	Scale	1:4,000		
Drawing Title	Figure 8.13 Functionally Linked Land Transects - Wintering - Coles Farm - West				
	Page 10 of 29				
Drawing Number	HE540039-CJV-EBD-SZP_EGNE00000000-DR-LE-50052				

Z:\Environment\Environmental Statement\08_Terrestrial Biodiversity\HE540039-CJV-EBD-SZP_EGNE00000000-DR-LE-50052 - 8_13 Ornithology Functionally Linked Land Transects - Wintering.aprx

Wintering 2017-2018

Wintering 2018-2019



Contains Ordnance Survey data. © Crown copyright and database rights 2022. Ordnance Survey 100030649

Rev	Status	Rev. Date	Purpose of revision	Drawn	Chkd	Apprv'd
P02	S8	22/08/2022	DCO Application	CD	SM	BF

Legend

- Order Limits
- Transect route
- ★ SPA qualifying species
- SPA species
- Schedule 1
- Red
- Amber
- Green
- + Non-classified
- ⬇ SPA QF sp.
- SPA sp.
- Schedule 1
- Red
- Amber
- Green
- Non-classified

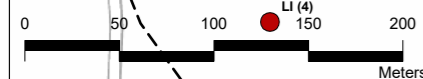
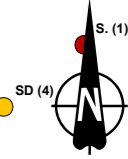
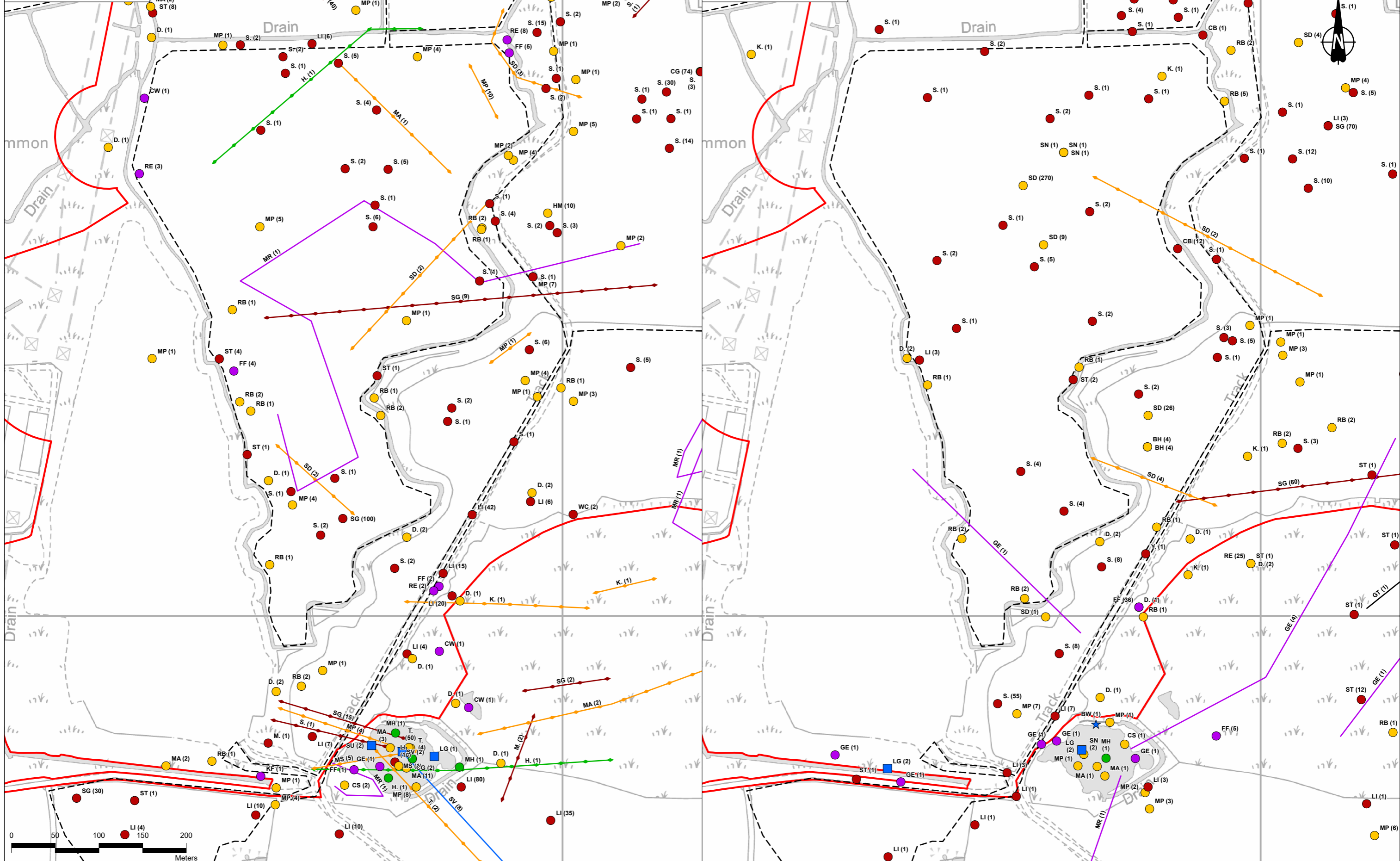
	Client		Status	DCO APPLICATION	Original Size	A3	Revision	P02
	Project		Application Document Number	TR010032/APP/6.2	Scale	1:4,500		
LOWER THAMES CROSSING		Drawing Title		Figure 8.13 Functionally Linked Land Transects - Wintering - Coles Farm - East				
		Drawing Number		HE540039-CJV-EBD-SZP_EGNE00000000-DR-LE-50052				

Figure 8.13 Functionally Linked Land Transects - Wintering - Coles Farm - East
Page 11 of 29

Z:\Environment\Environmental Statement\08_Terrestrial Biodiversity\HE540039-CJV-EBD-SZP_EGNE00000000-DR-LE-50052 - 8_13 Ornithology Functionally Linked Land Transects - Wintering.aprx

Wintering 2017-2018

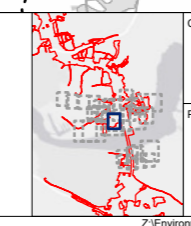
Wintering 2018-2019



Legend

Order Limits	SPA species	Green	SPA sp.	Green
Transect route	Schedule 1	Non-classified	Schedule 1	Non-classified
Protection Level	Red	Protection Level	Red	Amber
SPA qualifying species	Amber	SPA QF sp.		

P02	S8	22/08/2022	DCO Application	CD	SM	BF
Rev	Status	Rev. Date	Purpose of revision	Drawn	Chkd	Apprvd



Client **national highways**

Project **LOWER THAMES CROSSING**

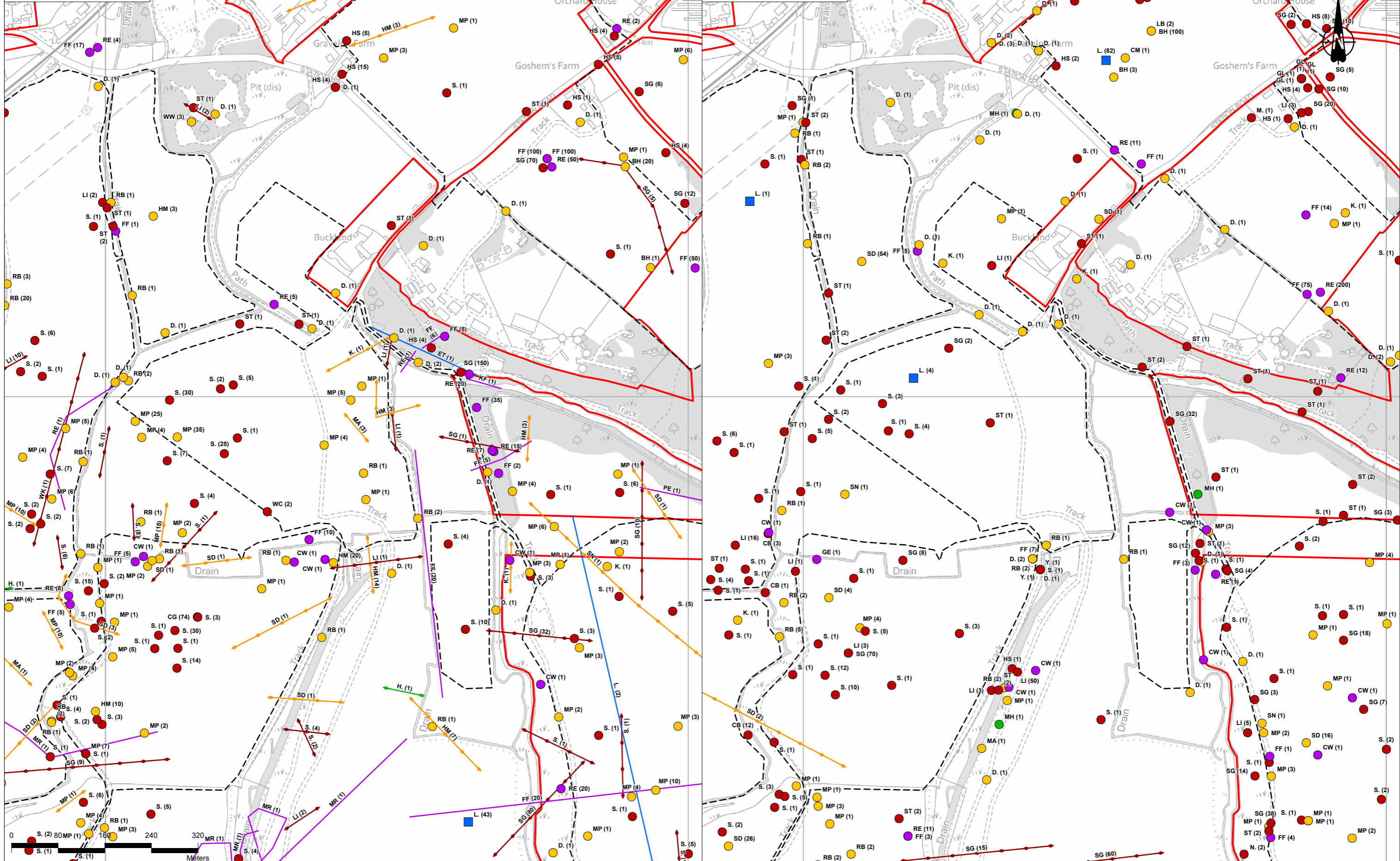
Status	DCO APPLICATION		Original Size	A3	Revision	P02
Application Document Number	TR010032/APP/6.2		Scale	1:4,000		
Drawing Title	Figure 8.13 Functionally Linked Land Transects - Wintering - Coles Farm - South					
Drawing Number	HE540039-CJV-EBD-SZP_EGNE00000000-DR-LE-50052					

Page 12 of 29

Z:\Environment\Environmental Statement\08_Terrestrial Biodiversity\HE540039-CJV-EBD-SZP_EGNE00000000-DR-LE-50052 - 8_13 Ornithology Functionally Linked Land Transects - Wintering.aprx

Wintering 2017-2018

Wintering 2018-2019

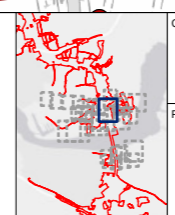


Contains Ordnance Survey data. © Crown copyright and database rights 2022. Ordnance Survey 100030649

P02	S8	22/08/2022	DCO Application	CD	SM	BF
Rev	Status	Rev. Date	Purpose of revision	Drawn	Chkd	Apprvd

Legend

Order Limits	SPA species	Green	SPA sp.	Green
Transect route	Schedule 1	Non-classified	Schedule 1	Non-classified
Protection Level	Red	Protection Level	Red	Amber
SPA qualifying species	Amber	SPA QF sp.		



Client: national highways

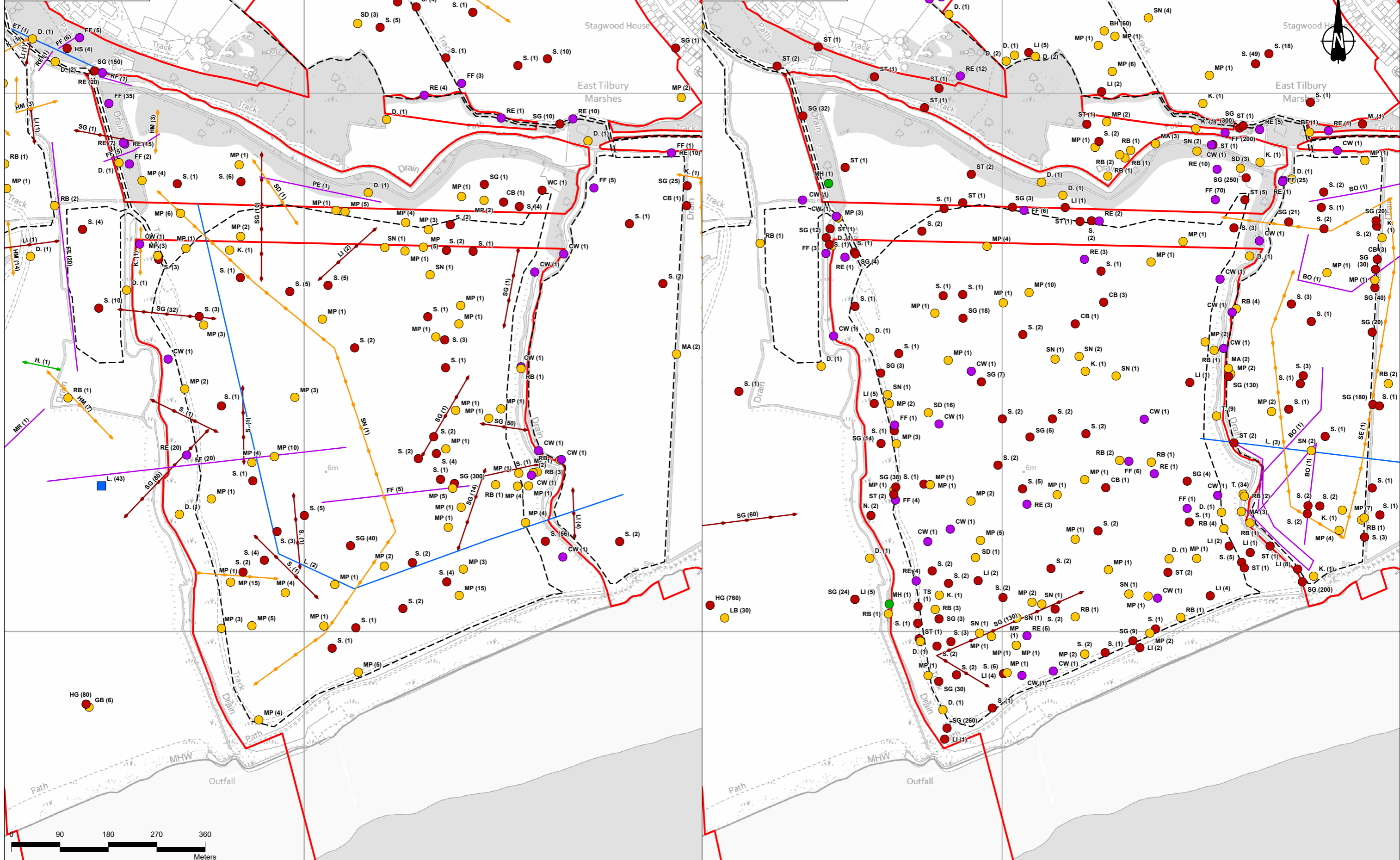
Project: LOWER THAMES CROSSING

Status	DCO APPLICATION	Original Size	A3	Revision	P02
Application Document Number	TR010032/APP/6.2	Scale	1:6,000		
Drawing Title	Figure 8.13 Functionally Linked Land Transects - Wintering - East Tilbury Marshes - West Page 13 of 29				
Drawing Number	HE540039-CJV-EBD-SZP_EGNE0000000-DR-LE-50052				

Z:\Environment\Environmental Statement\08_Terrestrial Biodiversity\HE540039-CJV-EBD-SZP_EGNE0000000-DR-LE-50052 - 8_13 Ornithology Functionally Linked Land Transects - Wintering.aprx

Wintering 2017-2018

Wintering 2018-2019



Contains Ordnance Survey data. © Crown copyright and database rights 2022. Ordnance Survey 100030649

P02	S8	22/08/2022	DCO Application	CD	SM	BF
Rev	Status	Rev. Date	Purpose of revision	Drawn	Chkd	Apprvd

Legend

Order Limits	SPA species	Green	SPA sp.	Green
Transect route	Schedule 1	Non-classified	Schedule 1	Non-classified
Protection Level	Red	Protection Level	Red	Amber
SPA qualifying species	Amber	SPA QF sp.		



Client: **national highways**

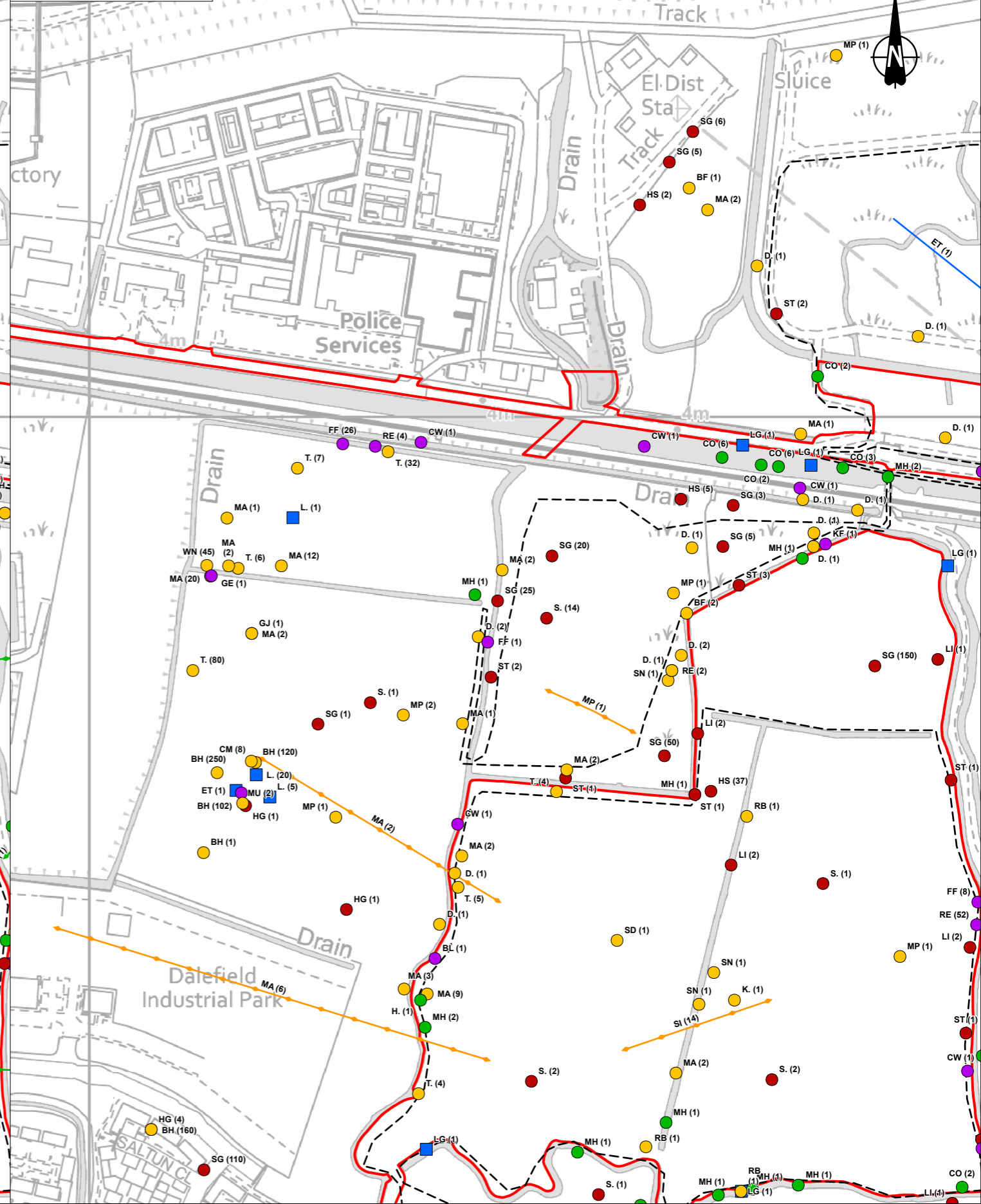
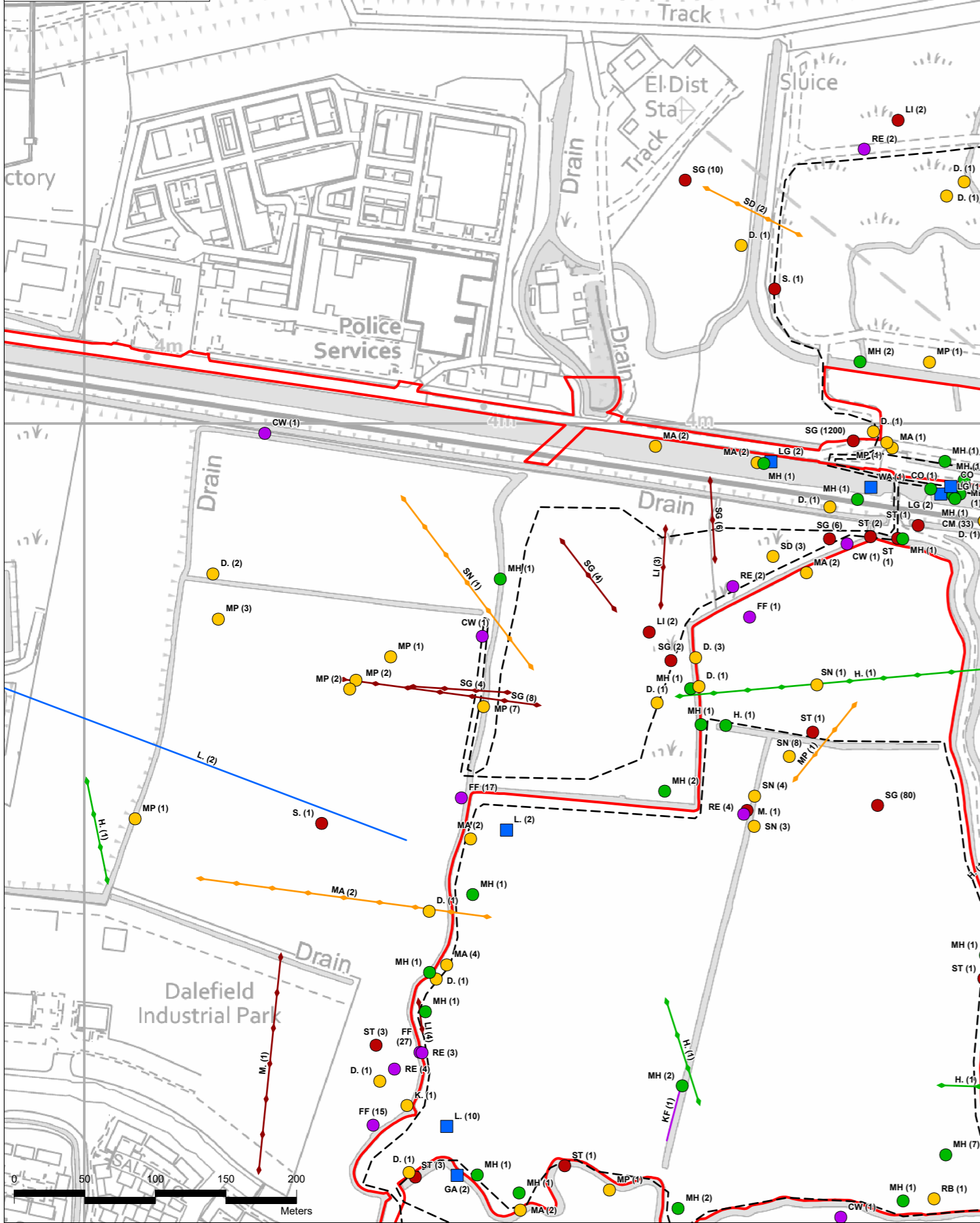
Project: **LOWER THAMES CROSSING**

Status	DCO APPLICATION	Original Size	A3	Revision	P02
Application Document Number	TR010032/APP/6.2	Scale	1:6,500		
Drawing Title	Figure 8.13 Functionally Linked Land Transects - Wintering - East Tilbury Marshes - East Page 14 of 29				
Drawing Number	HE540039-CJV-EBD-SZP_EGNE00000000-DR-LE-50052				

Z:\Environment\Environmental Statement\08_Terrestrial Biodiversity\HE540039-CJV-EBD-SZP_EGNE00000000-DR-LE-50052 - 8_13 Ornithology Functionally Linked Land Transects - Wintering.aprx

Wintering 2017-2018

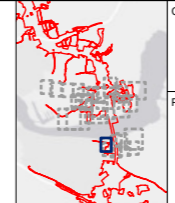
Wintering 2018-2019



P02	S8	22/08/2022	DCO Application	CD	SM	BF
Rev	Status	Rev. Date	Purpose of revision	Drawn	Chkd	Apprvd

Legend

- Order Limits
- Transect route
- ★ SPA qualifying species
- SPA species
- Schedule 1
- Red
- Amber
- Green
- + Non-classified
- ◆ SPA QF sp.
- SPA sp.
- Schedule 1
- Red
- Amber
- Green
- Non-classified



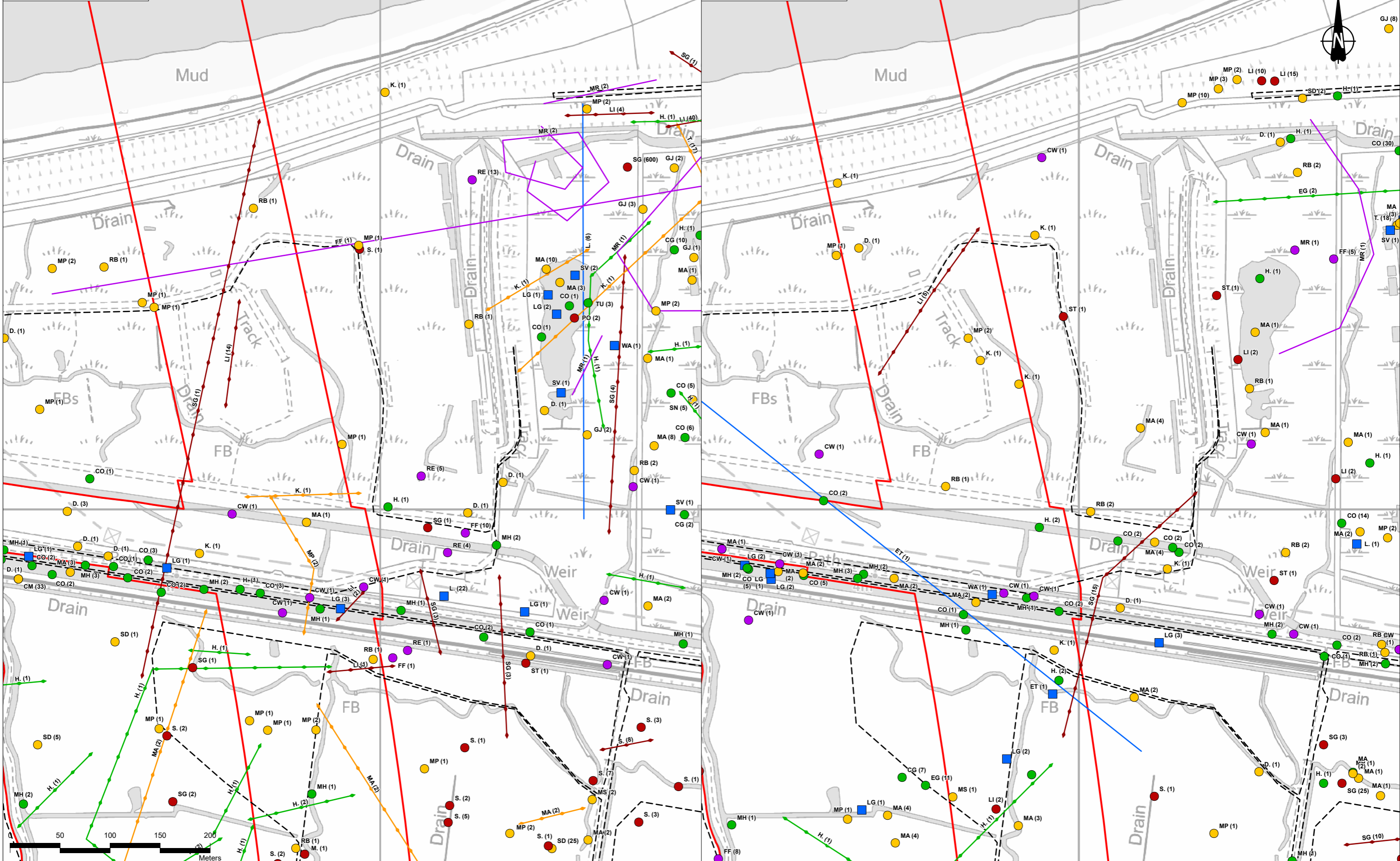
Client: **national highways**

Project: **LOWER THAMES CROSSING**

Status	DCO APPLICATION	Original Size	A3	Revision	P02
Application Document Number	TR010032/APP/6.2	Scale	1:3,500		
Drawing Title	Figure 8.13 Functionally Linked Land Transects - Wintering - Filborough Marshes Page 15 of 29				
Drawing Number	HE540039-CJV-EBD-SZP_EGNE00000000-DR-LE-50052				

Wintering 2017-2018

Wintering 2018-2019



Contains Ordnance Survey data. © Crown copyright and database rights 2022. Ordnance Survey 100030649

P02	S8	22/08/2022	DCO Application	CD	SM	BF
Rev	Status	Rev. Date	Purpose of revision	Drawn	Chkd	Apprvd

Legend

Order Limits	SPA species	Green	SPA sp.	Green
Transect route	Schedule 1	Non-classified	Schedule 1	Non-classified
Protection Level	Red	Protection Level	Red	Amber
SPA qualifying species	Amber	SPA QF sp.		



Client: **national highways**

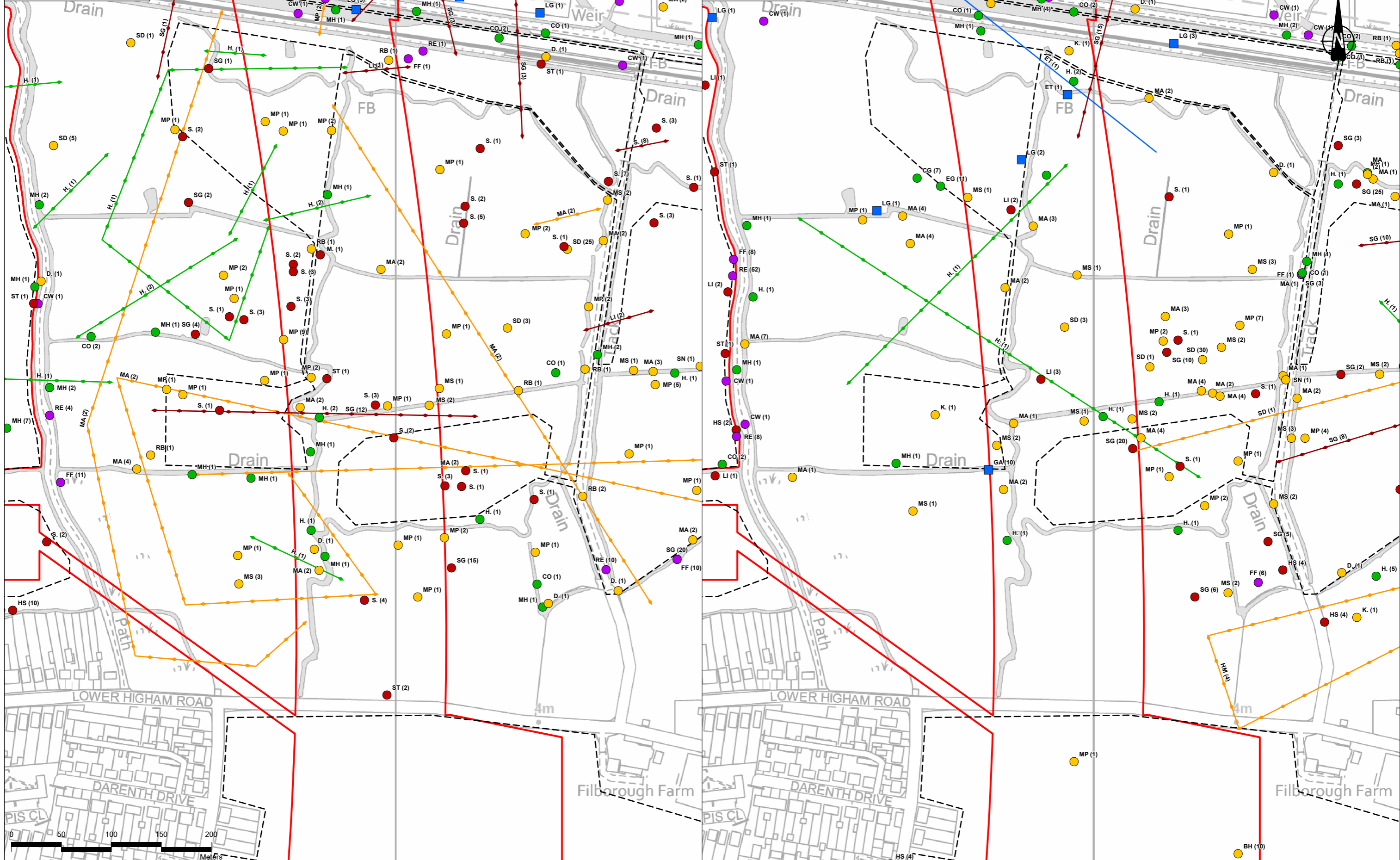
Project: **LOWER THAMES CROSSING**

Status	DCO APPLICATION	Original Size	A3	Revision	P02
Application Document Number	TR010032/APP/6.2	Scale	1:3,500		
Drawing Title	Figure 8.13 Functionally Linked Land Transects - Wintering - Filborough Marshes				
	Page 16 of 29				
Drawing Number	HE540039-CJV-EBD-SZP_EGNE0000000-DR-LE-50052				

Z:\Environment\Environmental Statement\08_Terrestrial Biodiversity\HE540039-CJV-EBD-SZP_EGNE0000000-DR-LE-50052 - 8_13 Ornithology Functionally Linked Land Transects - Wintering.aprx

Wintering 2017-2018

Wintering 2018-2019



Contains Ordnance Survey data. © Crown copyright and database rights 2022. Ordnance Survey 100030649

P02	S8	22/08/2022	DCO Application	CD	SM	BF
Rev	Status	Rev. Date	Purpose of revision	Drawn	Chkd	Apprvd

Legend

- Order Limits (Red outline)
- Transect route (Dashed line)
- SPA qualifying species (Blue star)
- SPA species (Blue square)
- Schedule 1 (Purple circle)
- Non-classified (Red circle)
- Amber (Yellow circle)
- Green (Green circle)
- Non-classified (Black line)
- SPA QF sp. (Blue double arrow)
- SPA sp. (Blue line)
- Schedule 1 (Purple line)
- Non-classified (Black line)
- Red (Red line)
- Amber (Orange line)
- Green (Green line)



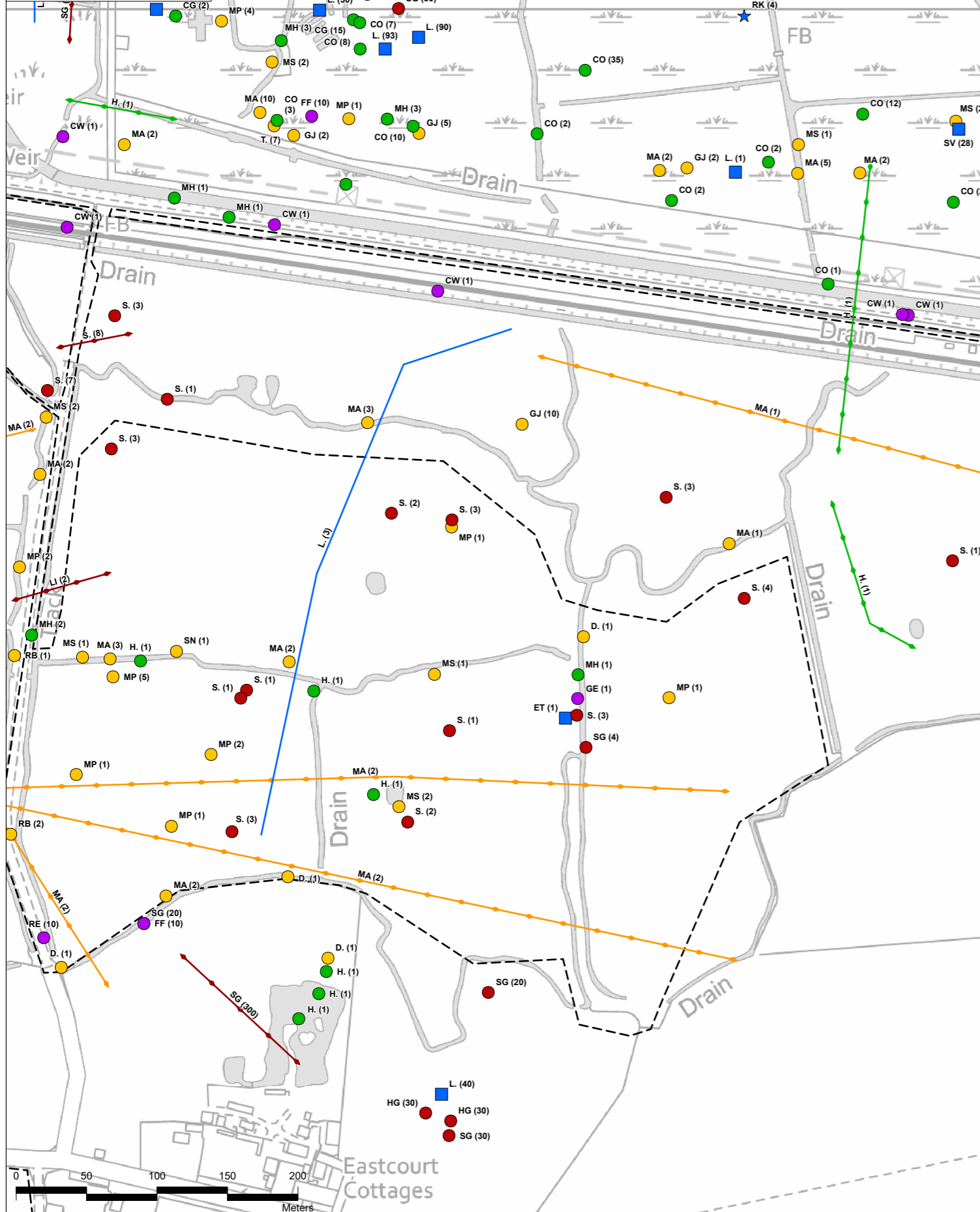
Client: **national highways**

Project: **LOWER THAMES CROSSING**

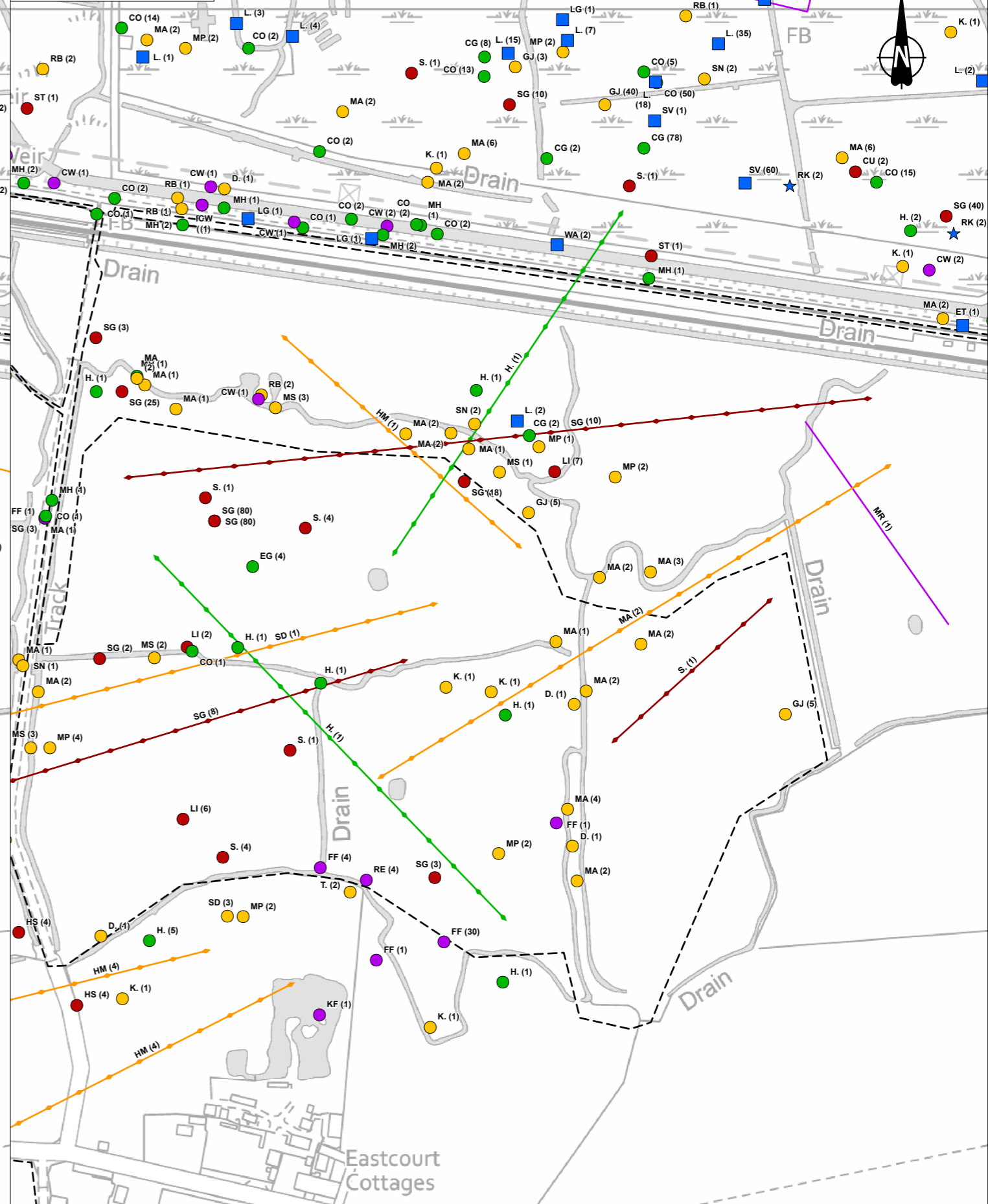
Status	DCO APPLICATION	Original Size	A3	Revision	P02
Application Document Number	TR010032/APP/6.2	Scale	1:3,500		
Drawing Title	Figure 8.13 Functionally Linked Land Transects - Wintering - Filborough Marshes				
	Page 17 of 29				
Drawing Number	HE540039-CJV-EBD-SZP_EGNE00000000-DR-LE-50052				

Z:\Environment\Environmental Statement\08_Terrestrial Biodiversity\HE540039-CJV-EBD-SZP_EGNE00000000-DR-LE-50052 - 8_13 Ornithology Functionally Linked Land Transects - Wintering.aprx

Wintering 2017-2018



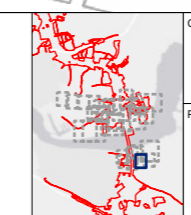
Wintering 2018-2019



Contains Ordnance Survey data. © Crown copyright and database rights 2022. Ordnance Survey 100030649						
P02	S8	22/08/2022	DCO Application	CD	SM	BF
Rev	Status	Rev. Date	Purpose of revision	Drawn	Chkd	Apprvd

Legend

- Order Limits
- Transect route
- ★ SPA qualifying species
- S SPA species
- S Schedule 1
- S Red
- S Amber
- Green
- + Non-classified
- ↔ SPA QF sp.
- SPA sp.
- Schedule 1
- Red
- Amber
- Green
- Non-classified



Client: **national highways**

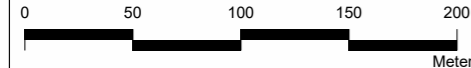
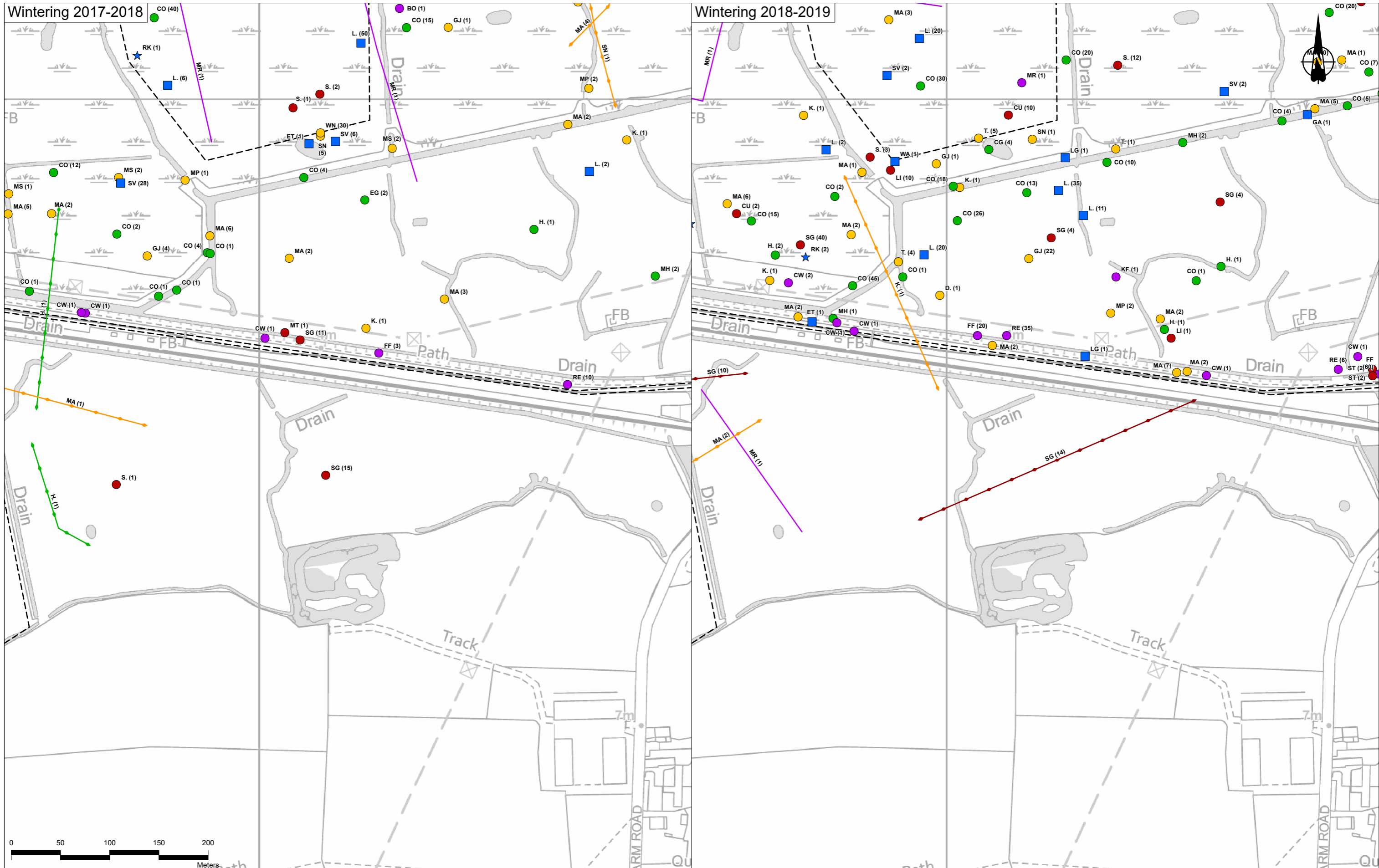
Project: **LOWER THAMES CROSSING**

Status	DCO APPLICATION	Original Size	A3	Revision	P02
Application Document Number	TR010032/APP/6.2	Scale	1:3,500		
Drawing Title	Figure 8.13 Functionally Linked Land Transects - Wintering - Filborough Marshes				
Drawing Number	HE540039-CJV-EBD-SZP_EGNE00000000-DR-LE-50052				
Page 18 of 29					

Z:\Environment\Environmental Statement\08_Terrestrial Biodiversity\HE540039-CJV-EBD-SZP_EGNE00000000-DR-LE-50052 - 8_13 Ornithology Functionally Linked Land Transects - Wintering.aprx

Wintering 2017-2018

Wintering 2018-2019



Contains Ordnance Survey data. © Crown copyright and database rights 2022. Ordnance Survey 100030649

P02	S8	22/08/2022	DCO Application	CD	SM	BF
Rev	Status	Rev. Date	Purpose of revision	Drawn	Chkd	Apprvd

Legend

- Order Limits (Red dashed line)
- Transect route (Dashed line)
- Protection Level (Red, Amber, Green)
- SPA qualifying species (Blue star)
- SPA species (Blue square)
- Schedule 1 (Purple circle)
- Non-classified (Red circle)
- Amber (Yellow circle)
- Green (Green circle)
- Non-classified (Black line)
- SPA QF sp. (Blue double arrow)
- Green (Green line)
- Schedule 1 (Purple line)
- Red (Red line)
- Amber (Orange line)



Client: **national highways**

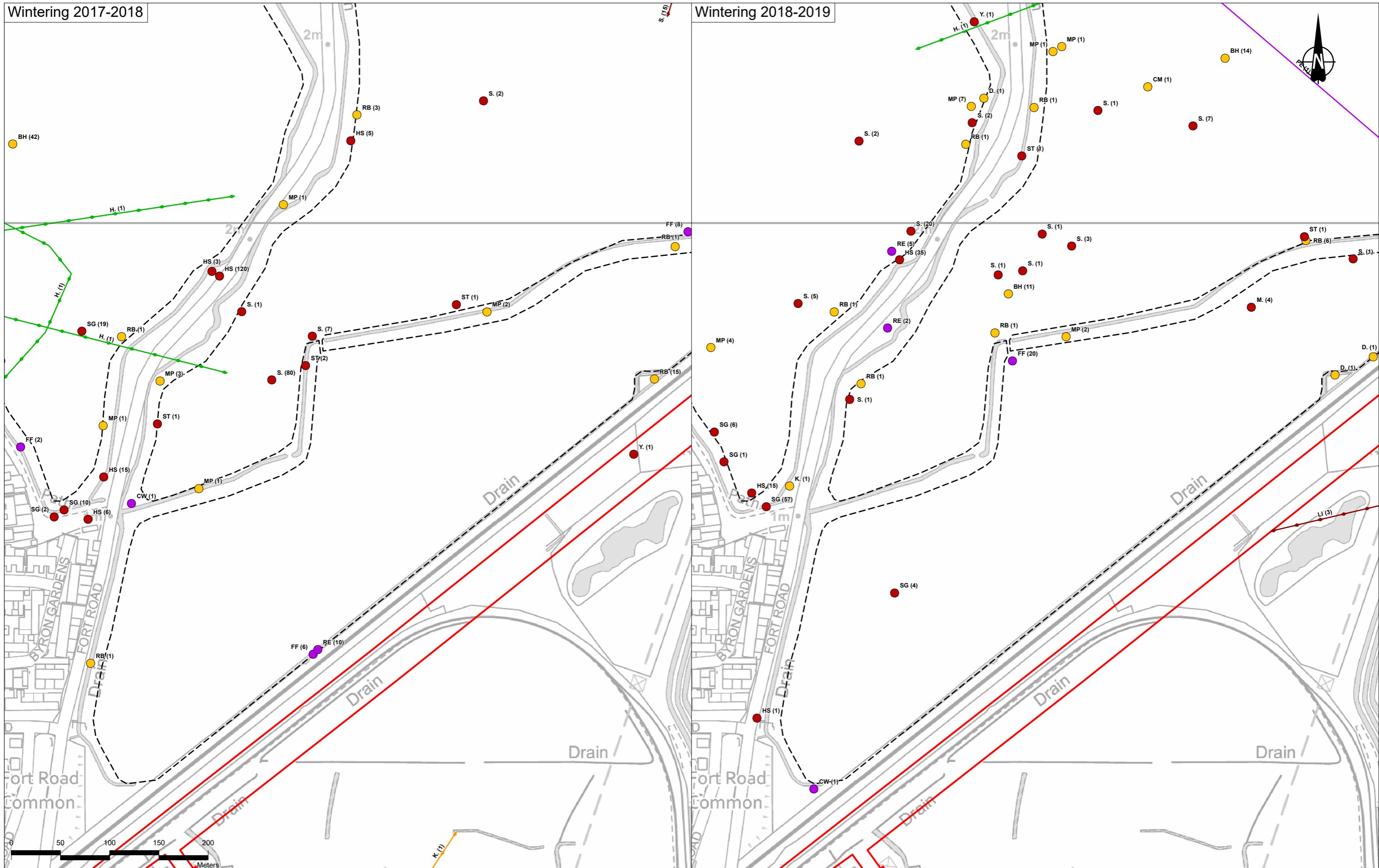
Project: **LOWER THAMES CROSSING**

Status	DCO APPLICATION	Original Size	A3	Revision	P02
Application Document Number	TR010032/APP/6.2	Scale	1:3,500		
Drawing Title	Figure 8.13 Functionally Linked Land Transects - Wintering - Filborough Marshes Page 19 of 29				
Drawing Number	HE540039-CJV-EBD-SZP_EGNE0000000-DR-LE-50052				

Z:\Environment\Environmental Statement\08_Terrestrial Biodiversity\HE540039-CJV-EBD-SZP_EGNE0000000-DR-LE-50052 - 8_13 Ornithology Functionally Linked Land Transects - Wintering.aprx

Wintering 2017-2018

Wintering 2018-2019



Contains Ordnance Survey data. © Crown copyright and database rights 2022. Ordnance Survey 100030649

P02	S8	22/08/2022	DCO Application	CD	SM	BF
Rev	Status	Rev. Date	Purpose of revision	Drawn	Chkd	Apprv'd

Legend

Order Limits	SPA species	Green	SPA sp.	Green
Transect route	Schedule 1	Non-classified	Schedule 1	Non-classified
SPA qualifying species	Red	SPA QF sp.	Red	
	Amber		Amber	



Client: national highways

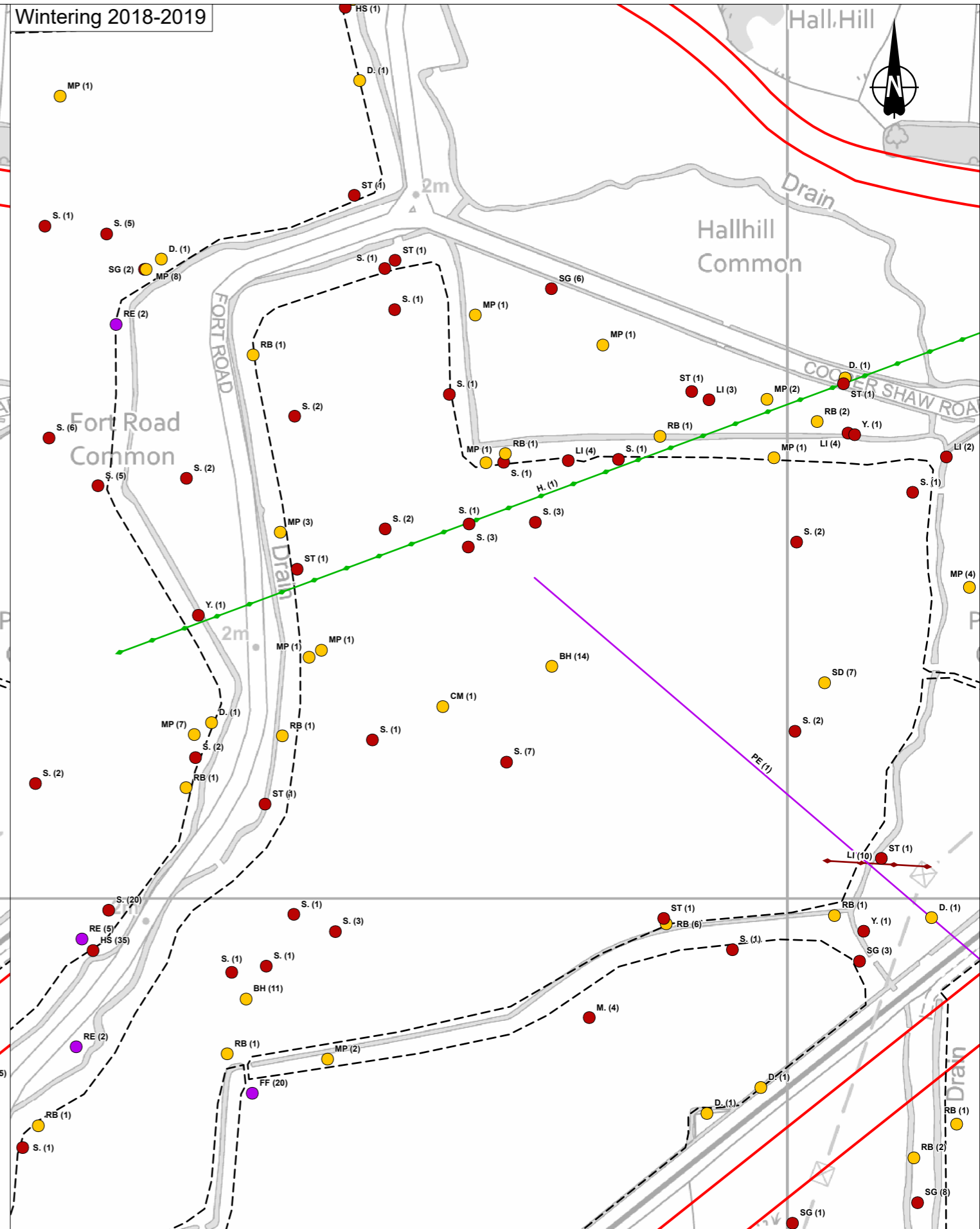
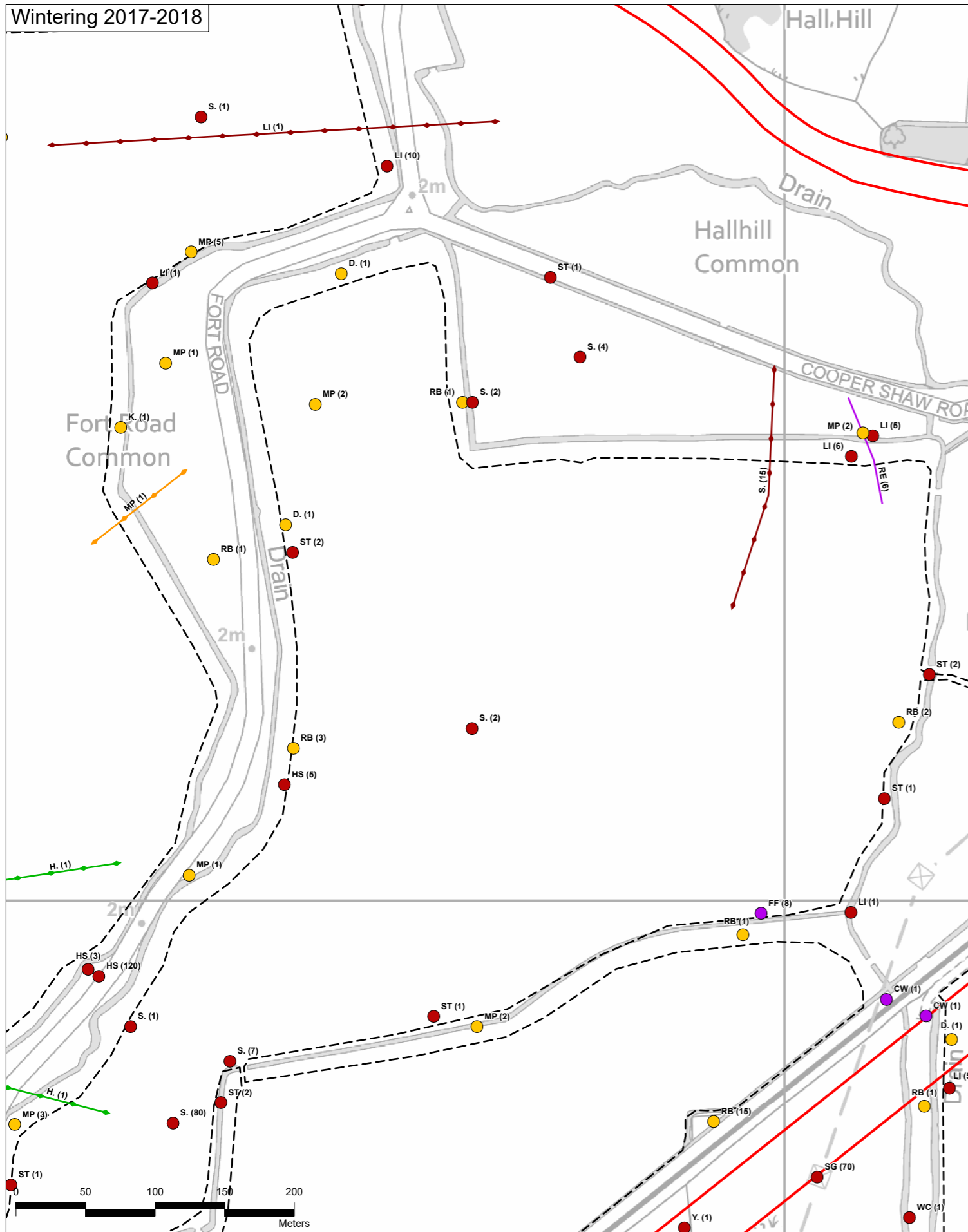
Project: LOWER THAMES CROSSING

Status	DCO APPLICATION	Original Size	A3	Revision	P02
Application Document Number	TR010032/APP/6.2	Scale	1:3,500		
Drawing Title	Figure 8.13 Functionally Linked Land Transects - Wintering - Parsonage Farm				
	Page 20 of 29				
Drawing Number	HE540039-CJV-EBD-SZP_EGNE00000000-DR-LE-50052				

Z:\Environment\Environmental Statement\08_Terrestrial Biodiversity\HE540039-CJV-EBD-SZP_EGNE00000000-DR-LE-50052 - 8_13 Ornithology Functionally Linked Land Transects - Wintering.aprx

Wintering 2017-2018

Wintering 2018-2019



Contains Ordnance Survey data. © Crown copyright and database rights 2022. Ordnance Survey 100030649

P02	S8	22/08/2022	DCO Application	CD	SM	BF
Rev	Status	Rev. Date	Purpose of revision	Drawn	Chkd	Apprv'd

Legend

Order Limits	SPA species	Green	SPA sp.	Green
Transect route	Schedule 1	Non-classified	Schedule 1	Non-classified
SPA qualifying species	Amber	SPA QF sp.	Red	Amber



Client: **national highways**

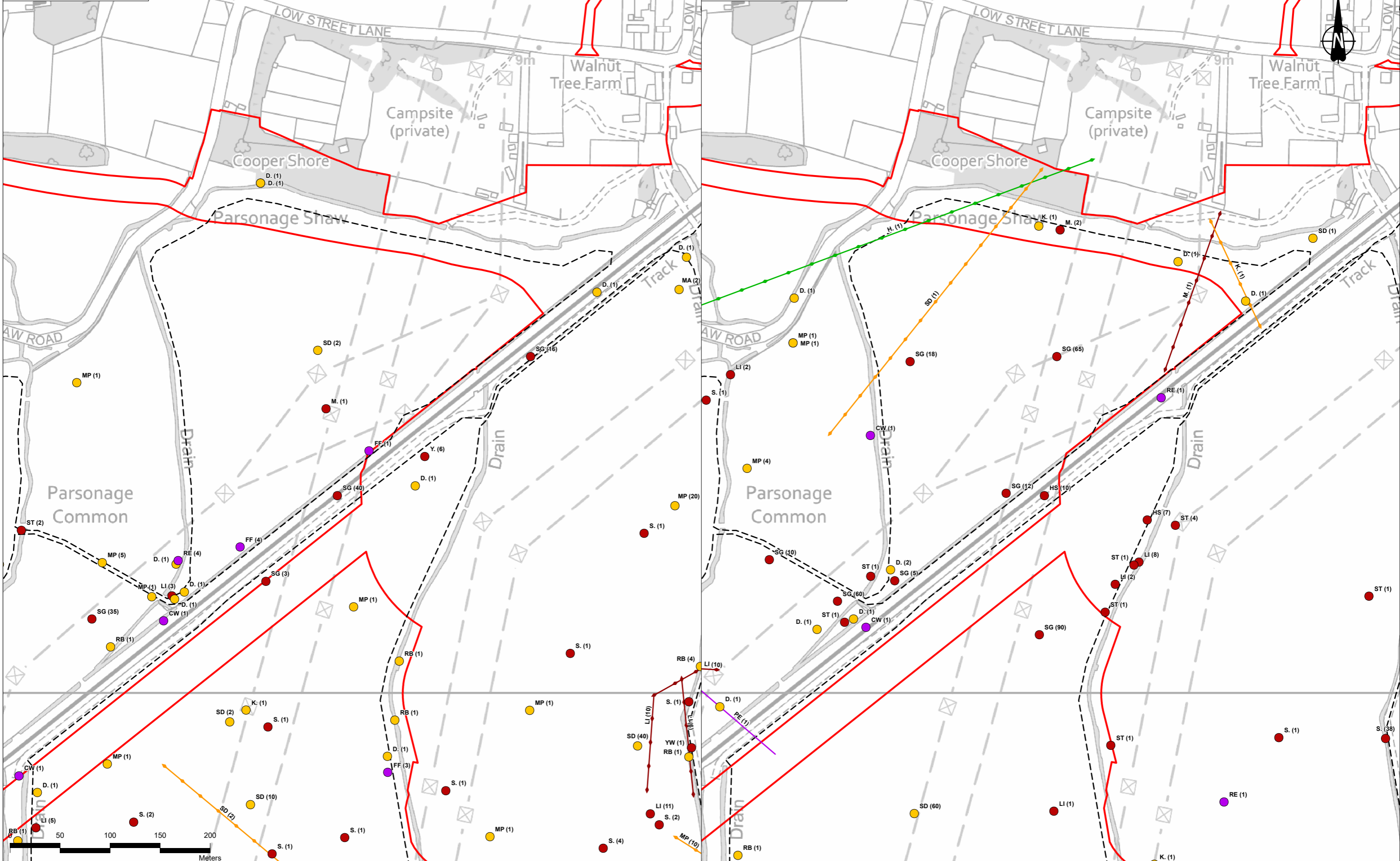
Project: **LOWER THAMES CROSSING**

Status	DCO APPLICATION	Original Size	A3	Revision	P02
Application Document Number	TR010032/APP/6.2	Scale	1:3,500		
Drawing Title	Figure 8.13 Functionally Linked Land Transects - Wintering - Parsonage Farm Page 21 of 29				
Drawing Number	HE540039-CJV-EBD-SZP_EGNE00000000-DR-LE-50052				

Z:\Environment\Environmental Statement\08_Terrestrial Biodiversity\HE540039-CJV-EBD-SZP_EGNE00000000-DR-LE-50052 - 8_13 Ornithology Functionally Linked Land Transects - Wintering.aprx

Wintering 2017-2018

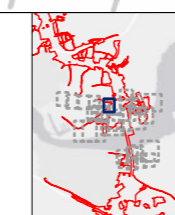
Wintering 2018-2019



P02	S8	22/08/2022	DCO Application	CD	SM	BF
Rev	Status	Rev. Date	Purpose of revision	Drawn	Chkd	Apprvd

Legend

- Order Limits (Red outline)
- Transect route (Dashed line)
- Protection Level:
 - Red (Red dot)
 - Amber (Yellow dot)
 - Green (Green dot)
 - Non-classified (Black dot)
 - SPA QF sp. (Blue double arrow)
- SPA species:
 - Schedule 1 (Purple dot)
 - Non-classified (Black dot)
- SPA sp. (Blue line):
 - Schedule 1 (Purple line)
 - Non-classified (Black line)
- Green (Green line):
 - Schedule 1 (Green line)
 - Non-classified (Black line)



Client: national highways

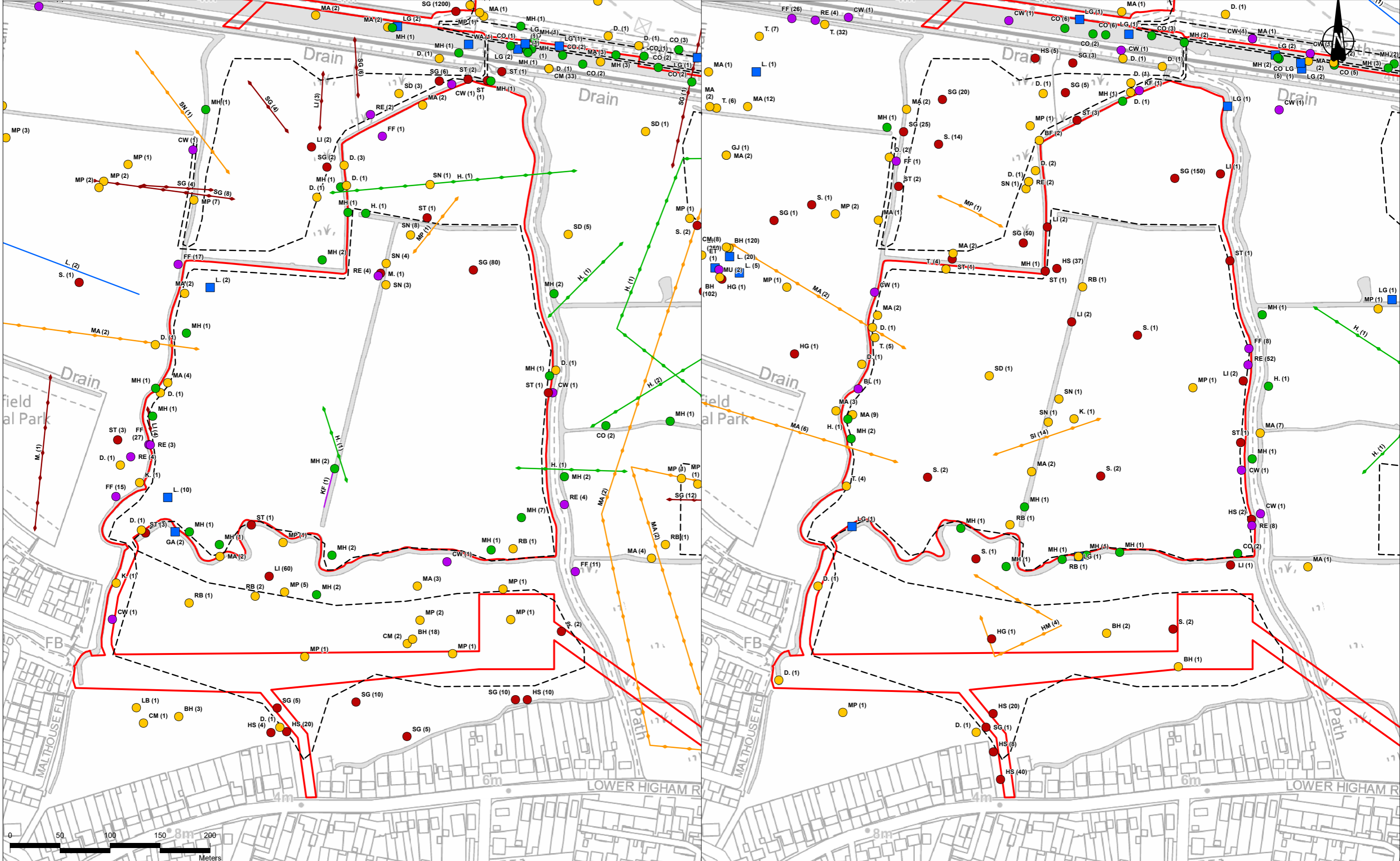
Project: LOWER THAMES CROSSING

Status	DCO APPLICATION	Original Size	A3	Revision	P02
Application Document Number	TR010032/APP/6.2	Scale	1:3,500		
Drawing Title	Figure 8.13 Functionally Linked Land Transects - Wintering - Parsonage Farm Page 22 of 29				
Drawing Number	HE540039-CJV-EBD-SZP_EGNE00000000-DR-LE-50052				

Z:\Environment\Environmental Statement\08_Terrestrial Biodiversity\HE540039-CJV-EBD-SZP_EGNE00000000-DR-LE-50052 - 8_13 Ornithology Functionally Linked Land Transects - Wintering.aprx

Wintering 2017-2018

Wintering 2018-2019



Contains Ordnance Survey data. © Crown copyright and database rights 2022. Ordnance Survey 100030649

Rev	Status	Rev. Date	Purpose of revision	Drawn	Chkd	Apprvd
P02	S8	22/08/2022	DCO Application	CD	SM	BF

Legend

Order Limits	SPA species	Green	SPA sp.	Green
Transect route	Schedule 1	Non-classified	Schedule 1	Non-classified
Protection Level	Red	SPA QF sp.	Red	Amber
SPA qualifying species	Amber			

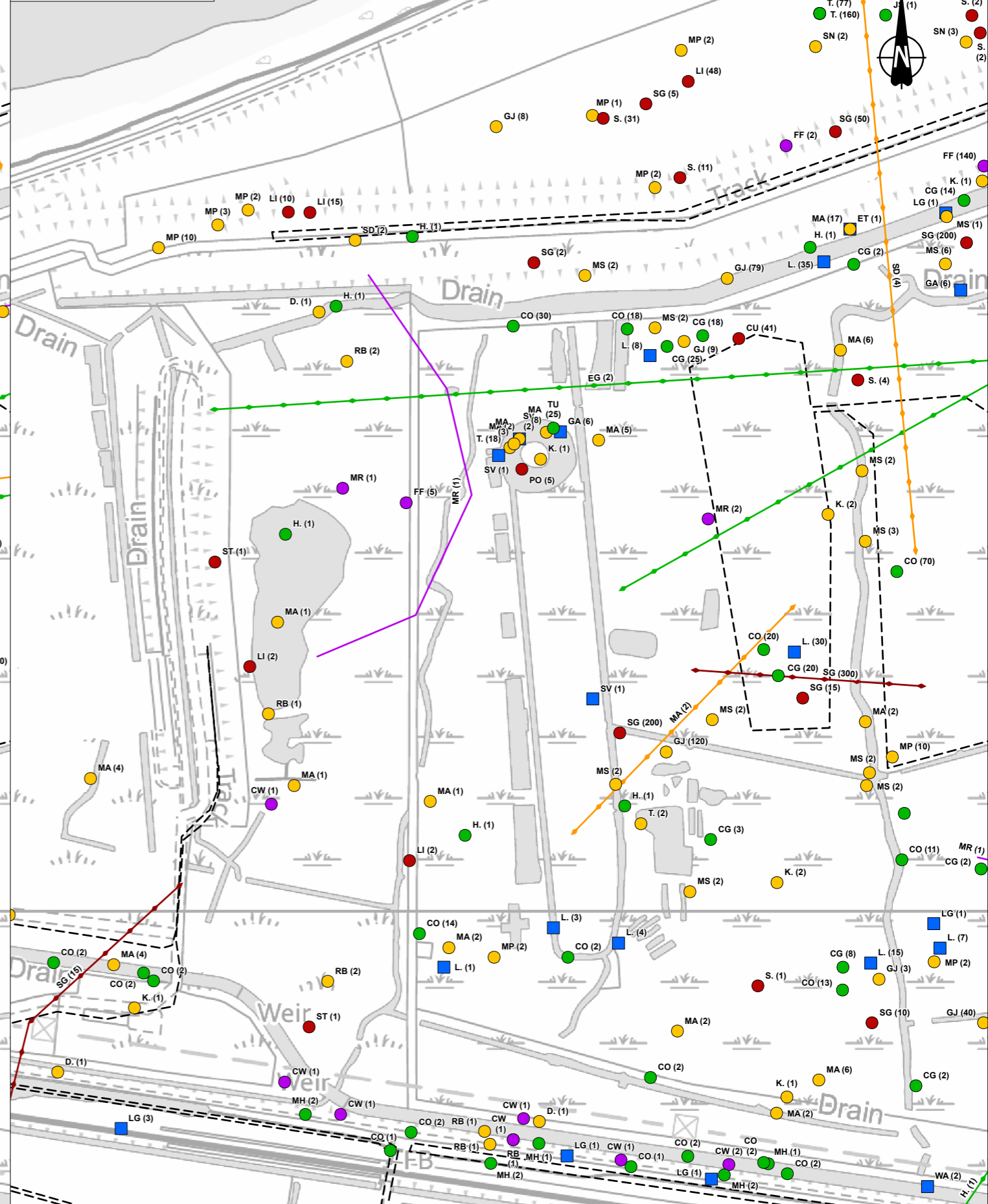
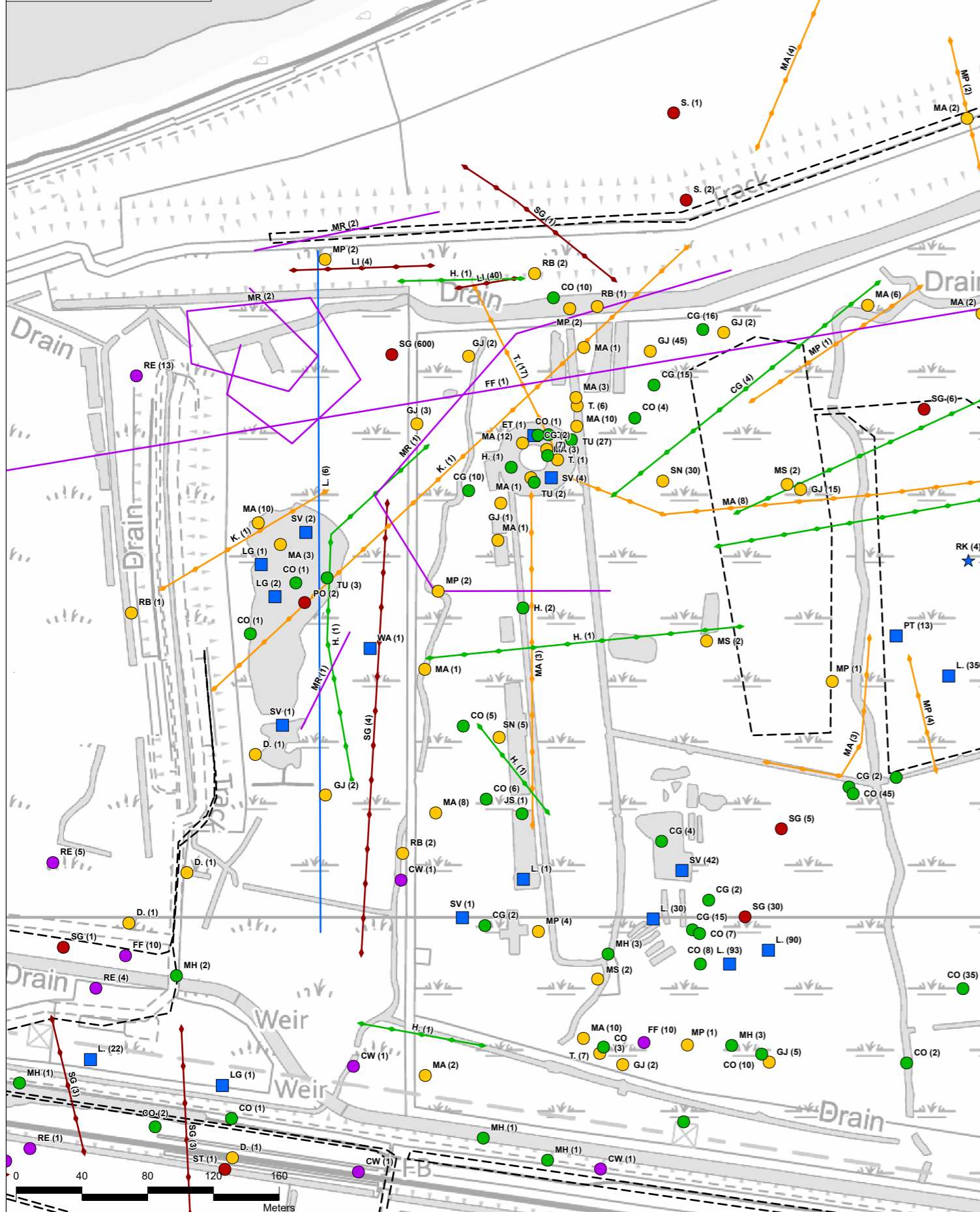


Client: national highways

Project: LOWER THAMES CROSSING

Status	DCO APPLICATION	Original Size	A3	Revision	P02
Application Document Number	TR010032/APP/6.2	Scale	1:3,500		
Drawing Title	Figure 8.13 Functionally Linked Land Transects - Wintering - Rochester Bridge Page 23 of 29				
Drawing Number	HE540039-CJV-EBD-SZP_EGNE0000000-DR-LE-50052				

Z:\Environment\Environmental Statement\08_Terrestrial Biodiversity\HE540039-CJV-EBD-SZP_EGNE0000000-DR-LE-50052 - 8_13 Ornithology Functionally Linked Land Transects - Wintering.aprx



Contains Ordnance Survey data. © Crown copyright and database rights 2022. Ordnance Survey 100030649

P02	S8	22/08/2022	DCO Application	CD	SM	BF
Rev	Status	Rev. Date	Purpose of revision	Drawn	Chkd	Apprvd

Legend

Order Limits	SPA species	Green	SPA sp.	Green
Transect route	Schedule 1	Non-classified	Schedule 1	Non-classified
Protection Level	Red	SPA QF sp.	Red	Amber
SPA qualifying species	Amber			

	Status	DCO APPLICATION	Original Size	A3	Revision	P02
	Application Document Number	TR010032/APP/6.2	Scale	1:3,000		
Drawing Title Figure 8.13 Functionally Linked Land Transects - Wintering - Shorne Marshes Page 24 of 29						
Drawing Number HE540039-CJV-EBD-SZP_EGNE0000000-DR-LE-50052						



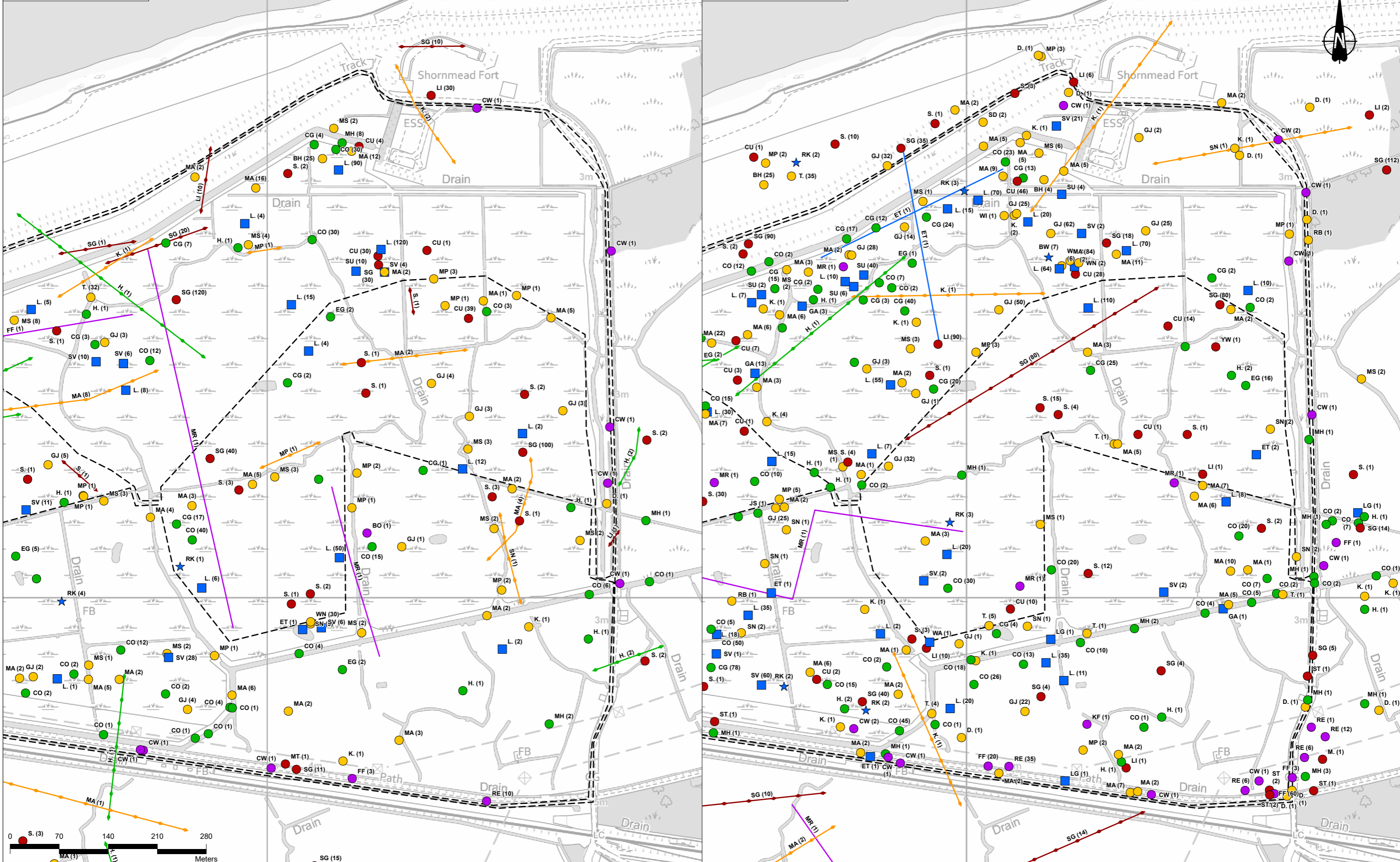
Client
national highways

Project
LOWER THAMES CROSSING

Z:\Environment\Environmental Statement\08_Terrestrial Biodiversity\HE540039-CJV-EBD-SZP_EGNE0000000-DR-LE-50052 - 8_13 Ornithology Functionally Linked Land Transects - Wintering.aprx

Wintering 2017-2018

Wintering 2018-2019



Contains Ordnance Survey data. © Crown copyright and database rights 2022. Ordnance Survey 100030649

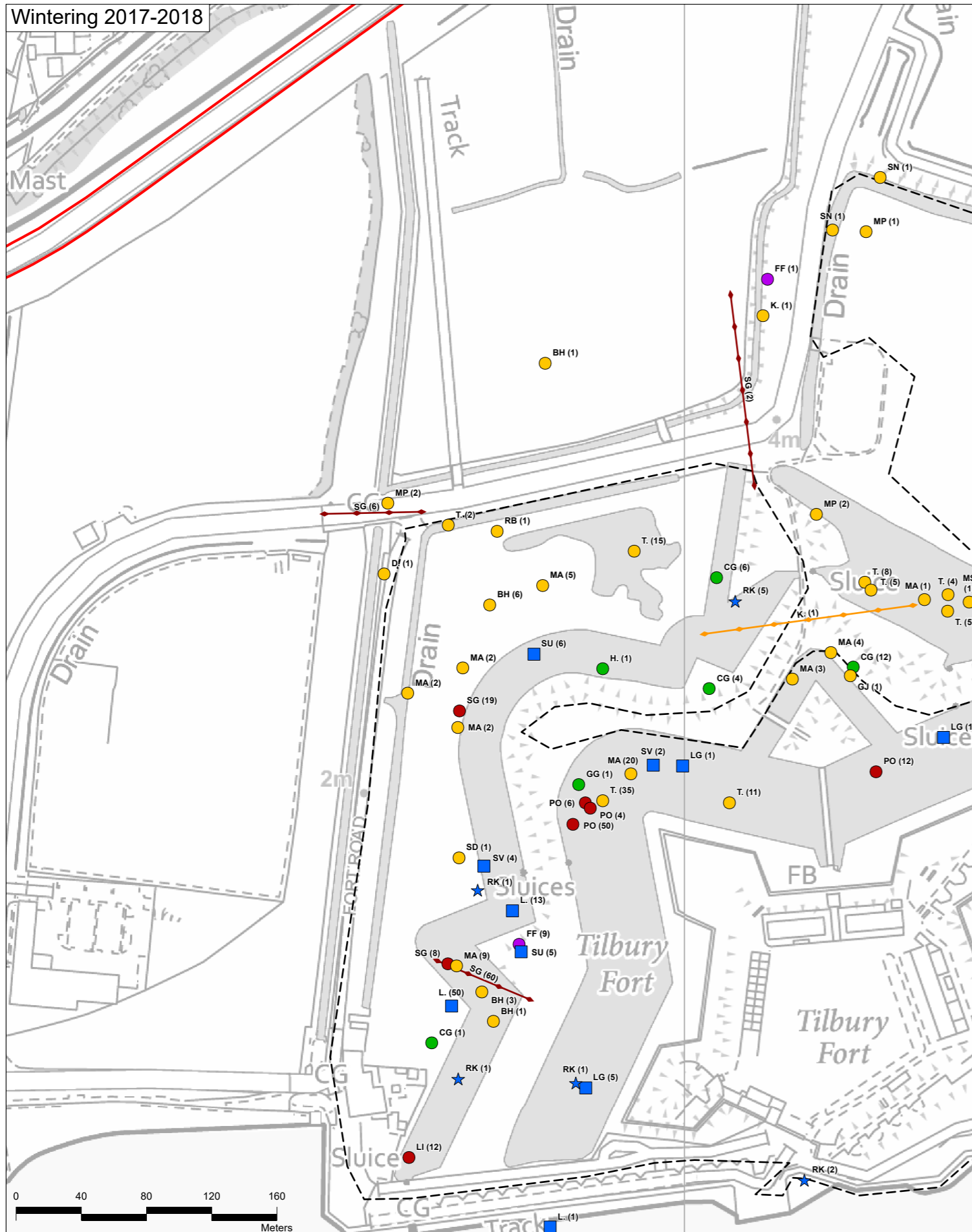
P02	S8	22/08/2022	DCO Application	CD	SM	BF
Rev	Status	Rev. Date	Purpose of revision	Drawn	Chkd	Approved

Legend

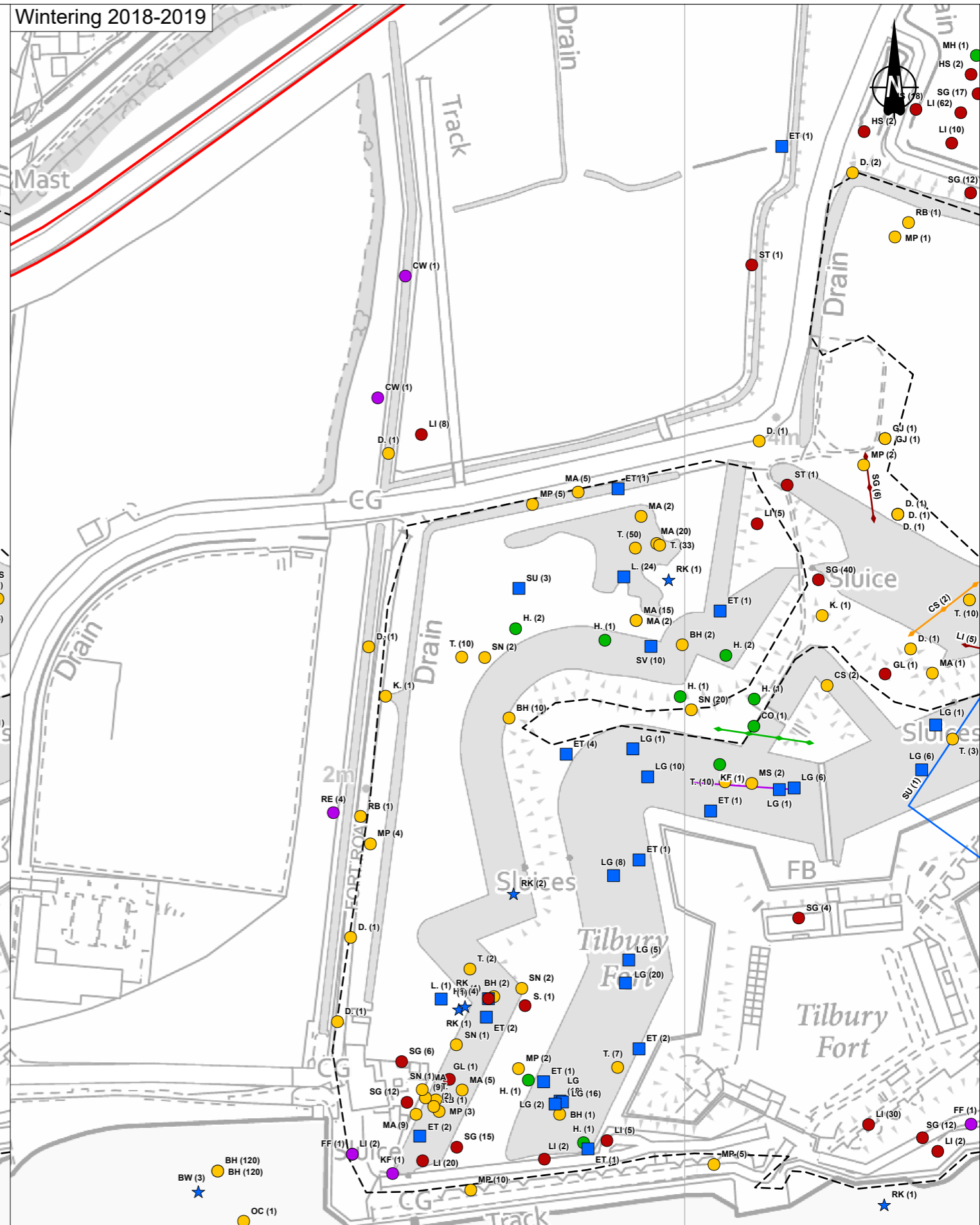
- Order Limits
- - - Transect route
- ★ SPA qualifying species
- SPA species
- Schedule 1
- Red
- Amber
- Green
- + Non-classified
- Protection Level
- ➡ SPA QF sp.
- SPA sp.
- Schedule 1
- Non-classified
- Red
- Amber

<p>national highways</p>	Status	DCO APPLICATION	Original Size	A3	Revision	P02	
	Application Document Number	TR010032/APP/6.2	Scale	1:5,000			
Project	LOWER THAMES CROSSING					Drawing Title	Figure 8.13 Functionally Linked Land Transects - Wintering - Shorne Marshes
						Drawing Number	HE540039-CJV-EBD-SZP_EGNE00000000-DR-LE-50052
<small>Z:\Environment\Environmental Statement\08_Terrestrial Biodiversity\HE540039-CJV-EBD-SZP_EGNE00000000-DR-LE-50052 - 8_13 Ornithology Functionally Linked Land Transects - Wintering.aprx</small>							

Wintering 2017-2018



Wintering 2018-2019



Contains Ordnance Survey data. © Crown copyright and database rights 2022. Ordnance Survey 100030649

P02	S8	22/08/2022	DCO Application	CD	SM	BF
Rev	Status	Rev. Date	Purpose of revision	Drawn	Chkd	Apprvd

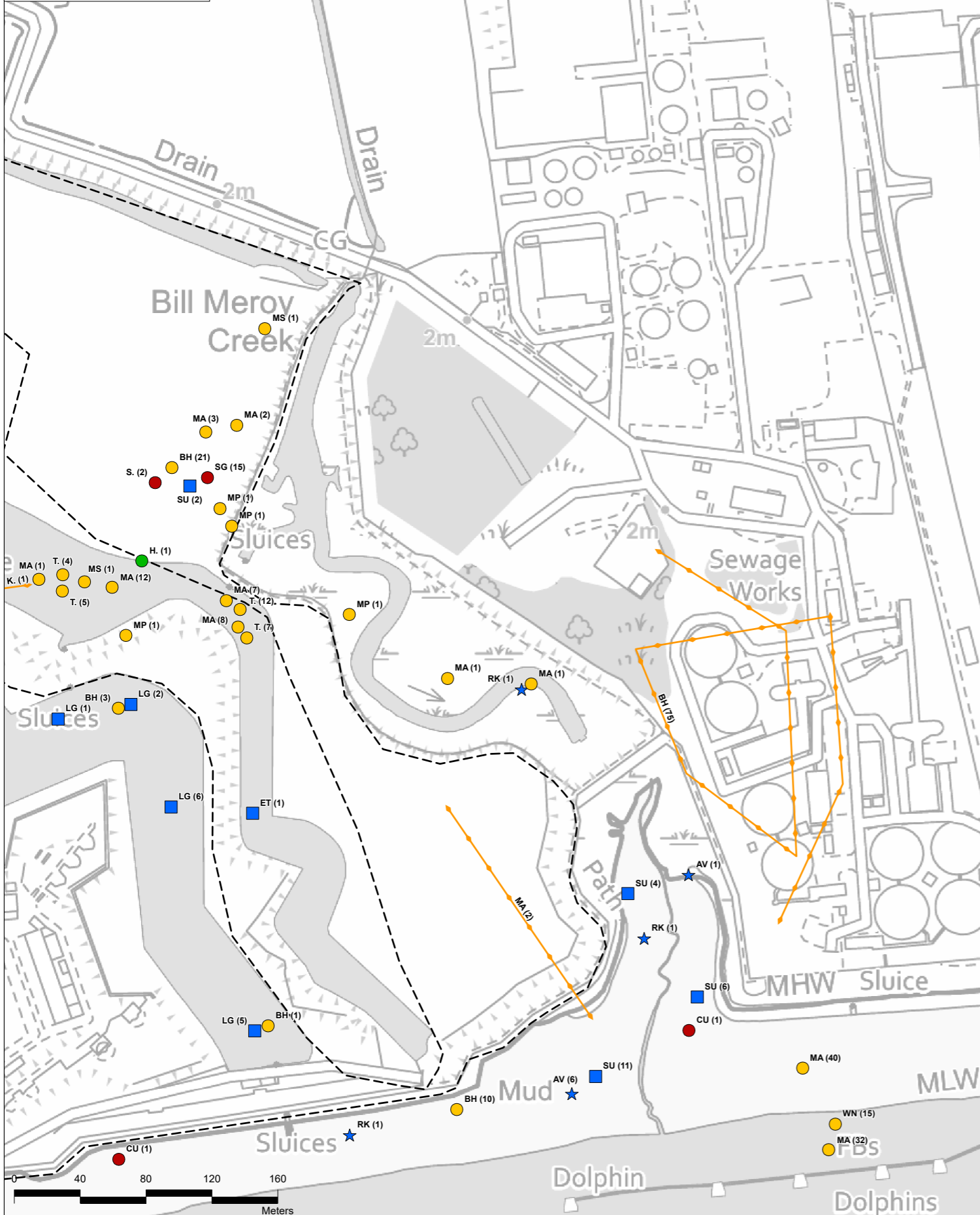
Legend

- Order Limits (Red dashed line)
- Transect route (Dashed line)
- Protection Level (Blue star)
- SPA qualifying species (Blue star)
- SPA species (Blue square)
- Schedule 1 (Purple circle)
- Red (Red circle)
- Amber (Yellow circle)
- Green (Green circle)
- Non-classified (Black plus)
- SPA QF sp. (Blue double arrow)
- SPA sp. (Blue line)
- Schedule 1 (Purple line)
- Non-classified (Black line)
- Green (Green line)
- Red (Red line)
- Amber (Orange line)

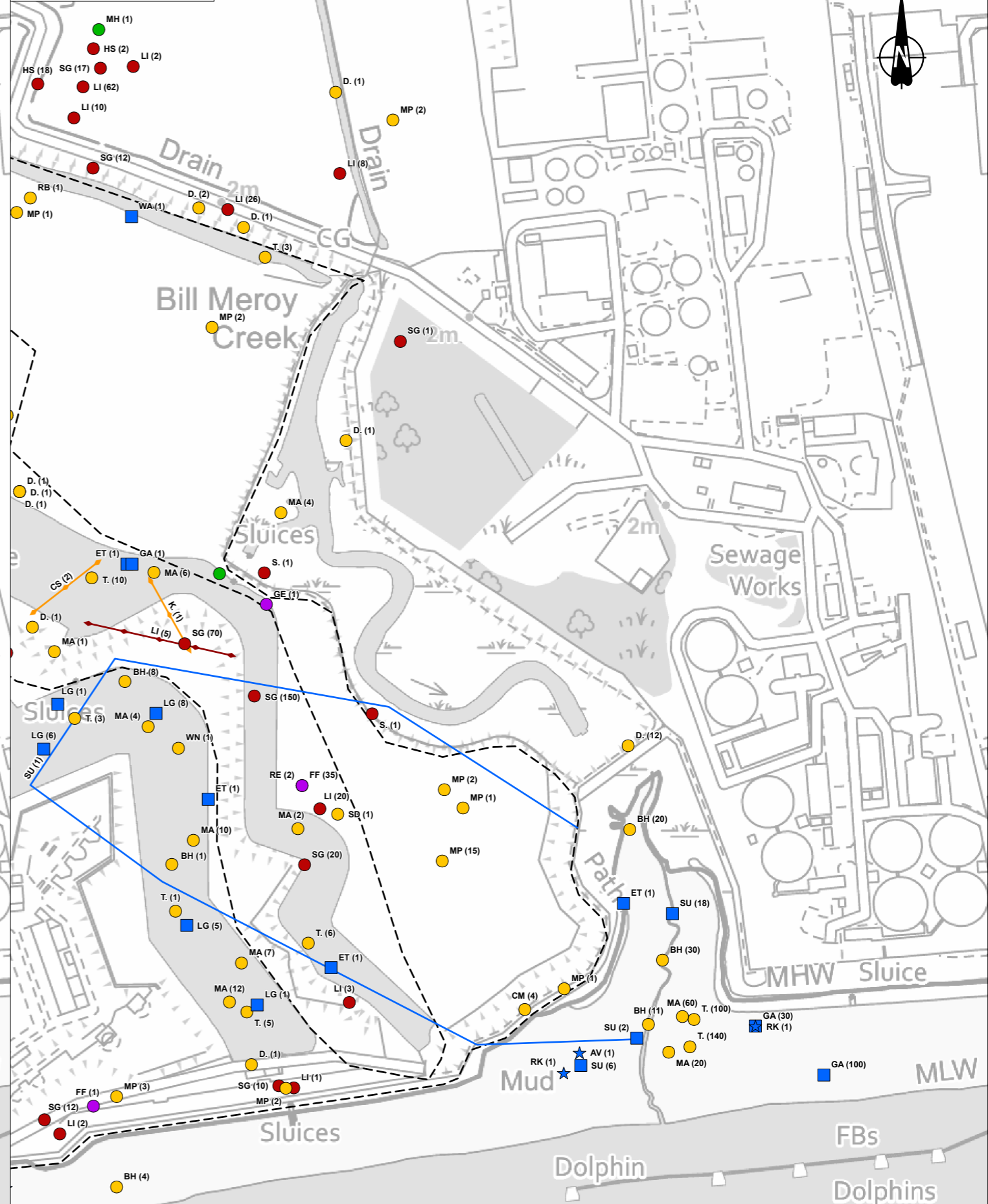
<p>Client</p> <p>Project</p> <p>LOWER THAMES CROSSING</p>	<p>Status</p> <p>DCO APPLICATION</p>	<p>Original Size</p> <p>A3</p>	<p>Revision</p> <p>P02</p>
	<p>Application Document Number</p> <p>TR010032/APP/6.2</p>	<p>Scale</p> <p>1:3,000</p>	
<p>Drawing Title</p> <p>Figure 8.13 Functionally Linked Land Transects - Wintering - Tilbury Fort</p> <p>Page 26 of 29</p>			
<p>Drawing Number</p> <p>HE540039-CJV-EBD-SZP_EGNE0000000-DR-LE-50052</p>			

Z:\Environment\Environmental Statement\08_Terrestrial Biodiversity\HE540039-CJV-EBD-SZP_EGNE0000000-DR-LE-50052 - 8_13 Ornithology Functionally Linked Land Transects - Wintering.aprx

Wintering 2017-2018



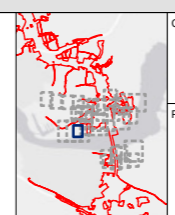
Wintering 2018-2019



Contains Ordnance Survey data. © Crown copyright and database rights 2022. Ordnance Survey 100030649

P02	S8	22/08/2022	DCO Application	CD	SM	BF
Rev	Status	Rev. Date	Purpose of revision	Drawn	Chkd	Apprvd

Order Limits	SPA species	Green	SPA sp.	Green
Transect route	Schedule 1	Non-classified	Schedule 1	Non-classified
Protection Level	Red	Protection Level	Red	
SPA qualifying species	Amber	SPA QF sp.	Amber	



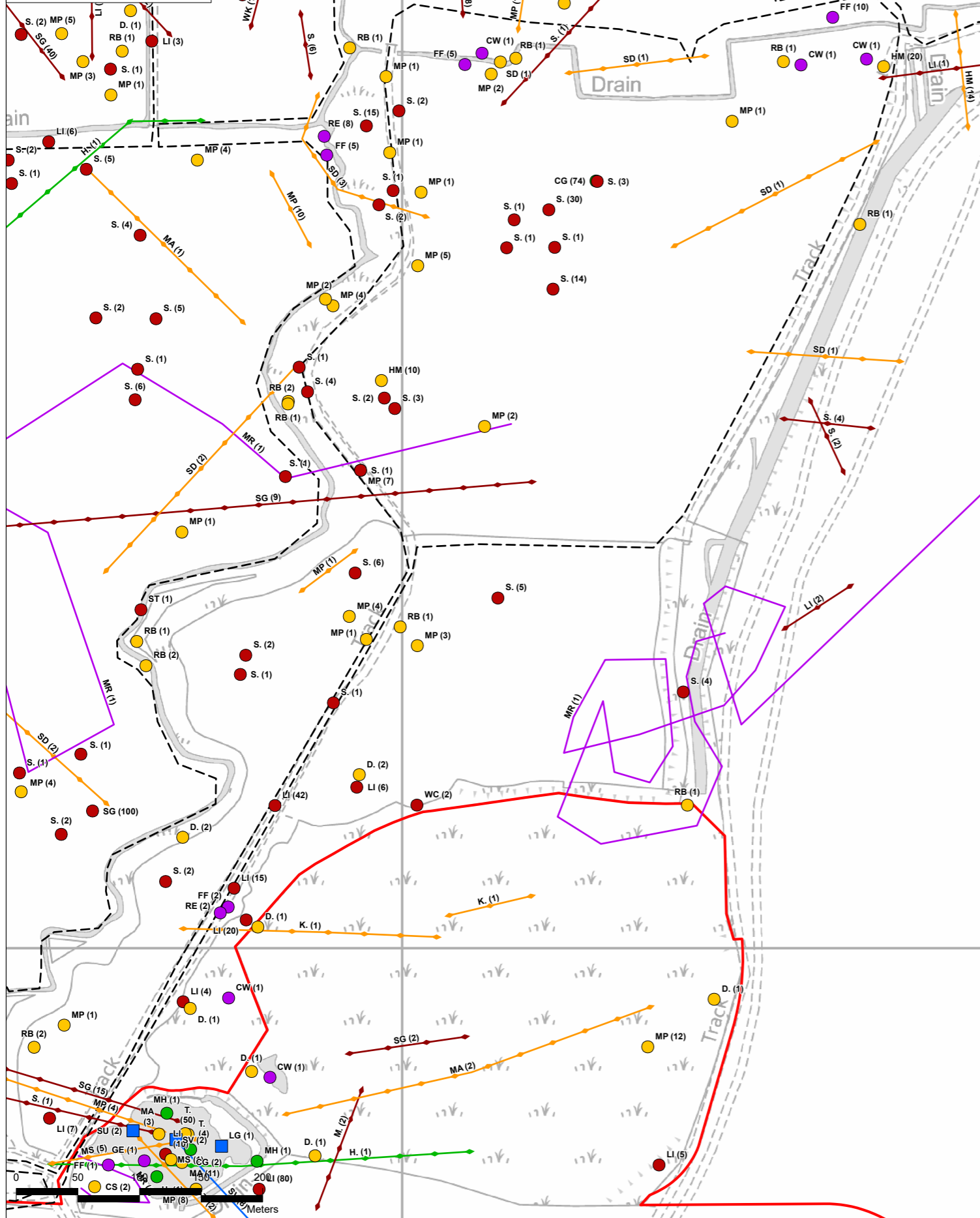
Client: **national highways**

Project: **LOWER THAMES CROSSING**

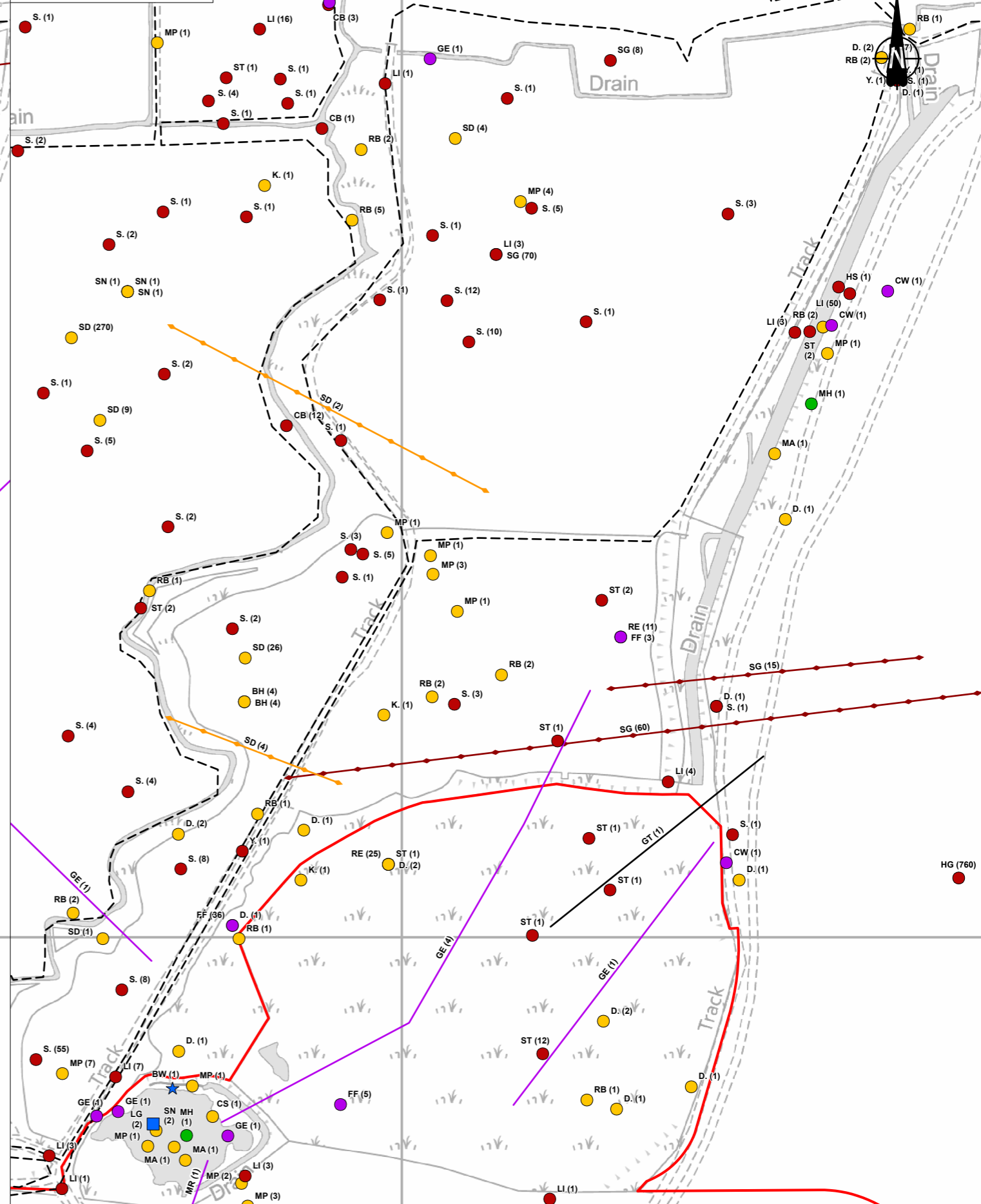
Status	DCO APPLICATION	Original Size	A3	Revision	P02
Application Document Number	TR010032/APP/6.2	Scale	1:3,000		
Drawing Title	Figure 8.13 Functionally Linked Land Transects - Wintering - Tilbury Fort				
	Page 27 of 29				
Drawing Number	HE540039-CJV-EBD-SZP_EGNE00000000-DR-LE-50052				

Z:\Environment\Environmental Statement\08_Terrestrial Biodiversity\HE540039-CJV-EBD-SZP_EGNE00000000-DR-LE-50052 - 8_13 Ornithology Functionally Linked Land Transects - Wintering.aprx

Wintering 2017-2018



Wintering 2018-2019

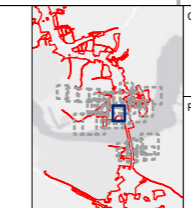


Contains Ordnance Survey data. © Crown copyright and database rights 2022. Ordnance Survey 100030649

P02	S8	22/08/2022	DCO Application	CD	SM	BF
Rev	Status	Rev. Date	Purpose of revision	Drawn	Chkd	Apprvd

Legend

- Order Limits (Red line)
- Transect route (Dashed line)
- SPA species (Blue square)
- Schedule 1 (Purple circle)
- Red (Red circle)
- Amber (Yellow circle)
- Green (Green circle)
- Non-classified (Black circle)
- SPA QF sp. (Blue double arrow)
- SPA sp. (Blue line)
- Schedule 1 (Purple line)
- Red (Red line)
- Amber (Yellow line)
- Green (Green line)
- Non-classified (Black line)



Client: national highways

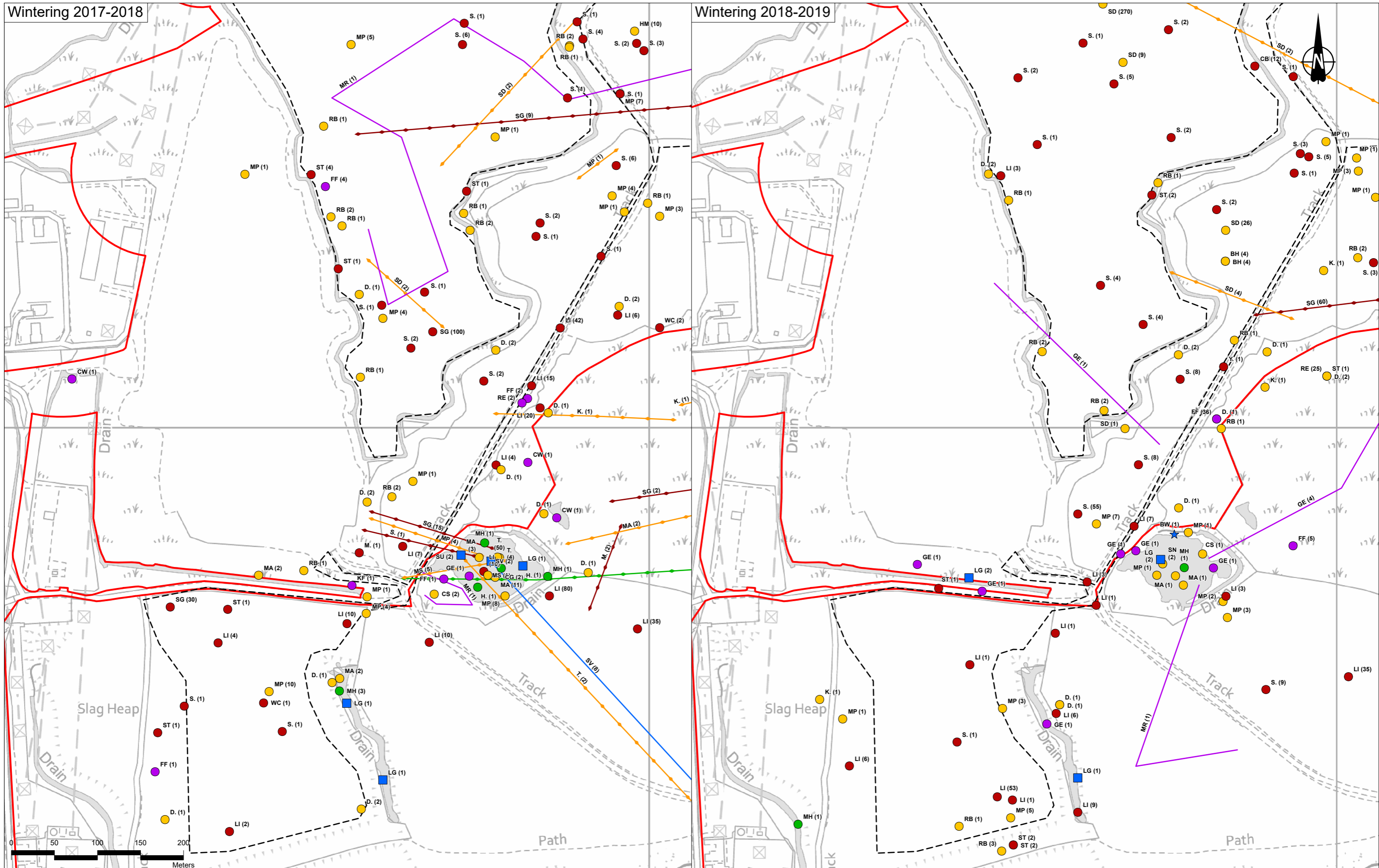
Project: LOWER THAMES CROSSING

Status	DCO APPLICATION	Original Size	A3	Revision	P02
Application Document Number	TR010032/APP/6.2	Scale	1:4,000		
Drawing Title	Figure 8.13 Functionally Linked Land Transects - Wintering - Tilbury Power Station Page 28 of 29				
Drawing Number	HE540039-CJV-EBD-SZP_EGNE00000000-DR-LE-50052				

Z:\Environment\Environmental Statement\08_Terrestrial Biodiversity\HE540039-CJV-EBD-SZP_EGNE00000000-DR-LE-50052 - 8_13 Ornithology Functionally Linked Land Transects - Wintering.aprx

Wintering 2017-2018

Wintering 2018-2019

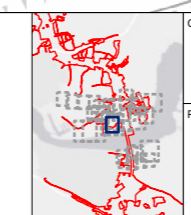


Contains Ordnance Survey data. © Crown copyright and database rights 2022. Ordnance Survey 100030649

P02	S8	22/08/2022	DCO Application	CD	SM	BF
Rev	Status	Rev. Date	Purpose of revision	Drawn	Chkd	Apprvd

Legend

- Order Limits
- Transect route
- ★ SPA qualifying species
- S SPA species
- Schedule 1
- Red
- Amber
- Green
- + Non-classified
- ◆ SPA QF sp.
- SPA sp.
- Schedule 1
- Red
- Amber
- Green
- Non-classified



Client: **national highways**

Project: **LOWER THAMES CROSSING**

Status	DCO APPLICATION	Original Size	A3	Revision	P02
Application Document Number	TR010032/APP/6.2	Scale	1:4,000		
Drawing Title	Figure 8.13 Functionally Linked Land Transects - Wintering - Tilbury Power Station				
Drawing Number	HE540039-CJV-EBD-SZP_EGNE00000000-DR-LE-50052				

Page 29 of 29

Z:\Environment\Environmental Statement\08_Terrestrial Biodiversity\HE540039-CJV-EBD-SZP_EGNE00000000-DR-LE-50052 - 8_13 Ornithology Functionally Linked Land Transects - Wintering.aprx

If you need help accessing this or any other National Highways information, please call **0300 123 5000** and we will help you.

© Crown copyright 2022.

You may re-use this information (not including logos) free of charge in any format or medium, under the terms of the Open Government Licence. To view this licence:

visit www.nationalarchives.gov.uk/doc/open-government-licence/

write to the **Information Policy Team, The National Archives, Kew, London TW9 4DU**, or email psi@nationalarchives.gsi.gov.uk.

Mapping (where present): © Crown copyright and database rights 2022 OS 100030649. You are permitted to use this data solely to enable you to respond to, or interact with, the organisation that provided you with the data. You are not permitted to copy, sub-license, distribute or sell any of this data to third parties in any form.

If you have any enquiries about this publication email info@nationalhighways.co.uk or call **0300 123 5000***.

*Calls to 03 numbers cost no more than a national rate call to an 01 or 02 number and must count towards any inclusive minutes in the same way as 01 and 02 calls. These rules apply to calls from any type of line including mobile, BT, other fixed line or payphone. Calls may be recorded or monitored.

Printed on paper from well-managed forests and other controlled sources when issued directly by National Highways.

Registered office Bridge House, 1 Walnut Tree Close, Guildford GU1 4LZ

National Highways Company Limited registered in England and Wales number 09346363